

5
5A
5C
6
6A
6C

Douglas - Strang - St John's - Peel - Ramsey
Douglas - St John's - Peel - Ramsey
Douglas - St John's - Peel - Cronk-y-Voddy - Ramsey
Douglas - St John's - Peel
Douglas - St John's - Peel - Ramsey
Douglas - St John's - Peel - Cronk-y-Voddy - Ramsey

5
5A
5C
6
6A
6C

Mondays to Saturdays










Jelune dys Jesarn

Place	Service	Mondays to Fridays							Saturdays									
		5	6A	5	6A	5A	Sch	NSch	5	6A	5	6	5	6	5	6	5C	6
Douglas, Lord Street Stop B		0602	0632	0652	0712	0722	0802	0802	0602	0707	0802	0832	0907	0937	1007	1037	1107	1137
Quarterbridge		0607	0637	0657	0717	0727	0807	0807	0607	0712	0807	0837	0912	0942	1012	1042	1112	1142
Noble's Hospital, main entrance	H	0612	0641	0702	0722	–	0812	0812	0612	0717	0812	–	0917	–	1017	–	1117	–
Strang, Phone box		0615	0644	0705	0725	–	0815	0815	0615	0720	0815	–	0920	–	1020	–	1120	–
Union Mills		0618	0646	0708	0728	0734	0818	0818	0618	0723	0818	0841	0923	0946	1023	1046	1123	1146
Crosby layby		0623	0651	0713	0733	0739	0823	0823	0623	0728	0823	0846	0928	0951	1028	1051	1128	1151
The Hope		–	0658	–	0741	–	–	–	–	0736	–	0854	–	0959	–	1059	–	1159
St John's, Tynwald Inn	▽	0631	0700	0721	0743	0747	0831	0831	0631	0738	0831	0856	0936	1001	1036	1101	1136	1201
Peel, House of Manannan	▽	–	–	–	–	–	●	0839	–	–	0839	0905	0944	1010	1044	1110	1144	1210
Peel, Reayrt Aalin		–	0712	–	0757	–	–	–	–	–	–	0910	–	1014	–	1114	–	1214
Peel, Ballawattleworth, Highwayman		–	–	–	–	–	–	–	–	–	–	0913	–	1018	–	1118	–	1218
Peel, Town Hall arr	▽	0638	0707	0728	0750	0754	0841	0843	0638	0745	0843	0915	0948	1020	1048	1120	1148	1220
Peel, Town Hall dep	▽	–	0710	–	0755	–	0845	0845	–	–	0845	D	0950	D	1050	D	1150	D
Peel, Ballawattleworth, opp Highwayman		–	–	–	–	–	0848	0848	–	–	0848	–	0953	–	1053	–	–	–
Peel, Poortown Road, Highwayman		–	–	–	–	–	–	–	–	–	–	–	–	–	–	–	1153	–
Cronk-y-Voddy crossroads		–	–	–	–	–	–	–	–	–	–	–	–	–	–	–	1203	–
Knocksharry Farm		–	0716	–	0801	–	0854	0854	–	–	0854	–	0959	–	1059	–	–	–
Kirk Michael, BCC Cars		–	0724	–	0809	–	0902	0902	–	–	0902	–	1007	–	1107	–	1210	–
Ballaugh, opposite Raven		–	0730	–	0815	–	0908	0908	–	–	0908	–	1013	–	1113	–	1216	–
Wildlife Park		–	0734	–	0819	–	0912	0912	–	–	0912	–	1017	–	1117	–	1220	–
Sulby Village, shelter		–	0737	–	0822	–	0915	0915	–	–	0915	–	1020	–	1120	–	1223	–
Ramsey Bus Station dep	▽	–	0749	–	0834	–	0930	0930	–	–	0930	–	1035	–	1135	–	1235	–
Ramsey Swimming Pool		–	–	–	◆	–	0933	0933	–	–	0933	–	1038	–	1138	–	1238	–
Mooragh Promenade, Premier Road		–	–	–	–	–	0934	0934	–	–	0934	–	1039	–	1139	–	1239	–
Bride Road, Ormly Entrance		–	–	–	–	–	0936	0936	–	–	0936	–	1041	–	1141	–	1241	–
Bowring Road, Hospital shelter		–	–	–	–	–	0939	0939	–	–	0939	–	1044	–	1144	–	1244	–
Ramsey Bus Station	▽	–	–	–	–	–	0942	0942	–	–	0942	–	1047	–	1147	–	1247	–

8

Mondays to Saturdays

Jelune dys Jesarn

Place	Service	5	6	5C	6	Sch 5	NSch 5	6	Sch 5C	NSch 5C	6	5	6	5	MF 5A	6C
Douglas, Lord Street Stop B		1207	1237	1307	1337	1407	1407	1437	1507	1507	1537	1607	1637	1707	1722	1737
Quarterbridge		1212	1242	1312	1342	1412	1412	1442	1512	1512	1542	1612	1642	1712	1727	1742
Noble's Hospital, main entrance		1217	–	1317	–	1417	1417	–	1517	1517	–	1617	–	1717	–	–
Strang, Phone box		1220	–	1320	–	1420	1420	–	1520	1520	–	1620	–	1720	–	–
Union Mills		1223	1246	1323	1346	1423	1423	1446	1523	1523	1546	1623	1646	1723	1731	1746
Crosby layby		1228	1251	1328	1351	1428	1428	1451	1528	1528	1551	1628	1651	1728	1736	1751
The Hope		–	1259	–	1359	–	–	1459	–	–	1559	–	1659	–	–	1759
St John's, Tynwald Inn		1236	1301	1336	1401	1436	1436	1501	1536	1536	1601	1636	1701	1736	1744	1801
Peel, House of Manannan		1244	1310	1344	1410	1444	1444	1510	–	1544	1610	–	1709	–	–	–
Peel, Reayrt Aalin		–	1314	–	1414	–	–	1514	–	–	1614	–	1718	–	1755	–
Peel, Ballawattleworth, Highwayman		–	1318	–	1418	–	–	1518	–	–	1618	–	1721	–	1757	–
Peel, Town Hall arr		1248	1320	1348	1420	1448	1448	1520	1543	1548	1620	1643	1713	1743	1751	1808
Peel, Town Hall dep		1250	D	1350	D	1450	1450	D	1545	1550	D	1645	1715	1745	1753	1810
Peel, Ballawattleworth, opp Highwayman		1253	–	–	–	1453	1453	–	–	–	–	–	–	–	–	–
Peel, Poortown Road, Highwayman		–	–	1353	–	–	–	–	Q	1553	–	–	–	–	–	1813
Cronk-y-Voddy crossroads		–	–	1403	–	–	–	–	1607	1603	–	–	–	–	–	1823
Knocksharry Farm		1259	–	–	–	1459	1459	–	–	–	–	1651	–	1751	–	–
Kirk Michael, BCC Cars		1307	–	1410	–	1507	1507	–	1614	1610	–	1659	–	1759	–	1830
Ballaugh, opposite Raven		1313	–	1416	–	1513	1513	–	1620	1616	–	1705	–	1805	–	1836
Wildlife Park		1317	–	1420	–	1517	1517	–	1624	1620	–	1709	–	1809	–	1840
Sulby Village, shelter		1320	–	1423	–	1520	1520	–	1627	1623	–	1712	–	1812	–	1843
Ramsey Bus Station dep	 	1335	–	1435	–	1532	1535	–	1639	1635	–	1724	–	1824	–	1855
Ramsey Swimming Pool		1338	–	1438	–	–	1538	–	–	1638	–	–	–	–	–	–
Mooragh Promenade, Premier Road		1339	–	1439	–	–	1539	–	–	1639	–	–	–	–	–	–
Bride Road, Ormly Entrance		1341	–	1441	–	–	1541	–	–	1641	–	–	–	–	–	–
Bowring Road, Hospital shelter		1344	–	1444	–	–	1544	–	–	1644	–	–	–	–	–	–
Ramsey Bus Station	 	1347	–	1447	–	–	1547	–	–	1647	–	–	–	–	–	–

Glossary:

- D** – Continues from Peel Town Hall to Douglas
- MF** – Operates Mondays to Fridays only
- NSch** – Operates School Holidays and Saturdays only
- Q** – Operates from Peel Town Hall via Queen Elizabeth II High School (1550) and St John's (1555)

- Sch** – Schooldays only
- – Calls into Queen Elizabeth II High School
- ◆ – On Schooldays calls into Ramsey Grammar School instead of serving the stop on Lezayre Road - arrives Ramsey Bus Station at 0838

House of Manannan and Peel Promenade

Due to highway regeneration works on East Quay and Shore Road in Peel, from September and for most of the winter buses are unable to serve Heathfield Drive, the House of Mannanan and Peel Promenade.

Buses from Douglas on arriving in Peel operate direct via Albany Road to the Peel Town Hall stop. Buses to Ramsey then depart at the time shown on timetables and buses to Ballawattleworth depart the Town Hall stop 1 minute after the time shown in timetables for the House of Manannan.

When the works are complete buses are then able to operate via Peel Promenade as normal.







5
5A
6
6A
N5

Douglas - Strang - St John's - Peel - Ramsey
Douglas - St John's - Peel
Douglas - St John's - Peel
Douglas - St John's - Peel - Ramsey
Douglas - St John's - Peel **Hullad Oie** 

5
5A
6
6A
N5


Mondays to Saturdays

Jelune dys Jesarn

Place	Service				FSa				MTh	Fridays & Saturdays		
		5	6	5	6	5	6A	5	6A	5A	6A	N5 
Douglas, Lord Street Stop B		1807	1837	1907	1937	2007	2107	2207	2307	2237	2307	00\$15
Quarterbridge		1812	1842	1912	1942	2012	2112	2212	2312	2242	2312	0020
Noble's Hospital, main entrance		1817	–	1917	–	2017	2117	2216	–	–	–	–
Strang, Phone box		1820	–	1920	–	2020	2120	2219	2315	–	2315	0023
Union Mills		1823	1846	1923	1946	2023	2123	2221	2317	2245	2317	0025
Crosby layby		1828	1851	1928	1951	2028	2128	2226	2322	2250	2322	0030
The Hope		–	1859	–	1959	–	2136	–	2329	–	2329	–
St John's, Tynwald Inn		1836	1901	1936	2001	2036	2138	2234	2331	2257	2331	0037
Peel, Town Hall arr		1843	1908	1943	2008	2043	2145	2241	2337	2304	2337	–
Peel, Town Hall dep		1845	1910	1945	2009	2044	2147	–	2339	2305	2339	–
Peel, Reayrt Aalin		1848	1913	1948	2012	2047	2150	–	2342	2307	2342	0044
Peel, Ballawattleworth, Highwayman		–	1914	–	2015	2050	–	–	–	2309	–	0046
Knocksharry Farm		1851	–	1951	–	D	2153	–	2345	D	2345	D
Kirk Michael, BCC Cars		1859	–	1959	–	–	2201	–	2353	–	2353	–
Ballaugh, opposite Raven		1905	–	2005	–	–	2207	–	2358	–	2358	–
Wildlife Park		1909	–	2009	–	–	–	–	–	–	–	–
Sulby Village, shelter		1912	–	2012	–	–	2212	–	0003	–	0003	–
Ramsey Bus Station dep		1924	–	2024	–	–	2224	–	0015	–	0015	–

Glossary:

- D** – Continues via Peel Town Hall to Douglas
- FSa** – Operates Fridays and Saturdays only
- MTh** – Operates Mondays to Thursdays

- *** – Stops opposite the Highwayman bus stop
-  – Hullad Oie Night Owl premium fares apply

5
5A
5C
6
6A
6C

Ramsey - Peel - St John's - Strang - Douglas
Ramsey - Peel - St John's - Douglas
Ramsey - Cronk-y-Voddy - Peel - St John's - Douglas
Peel - St John's - Douglas
Ramsey - Peel - St John's - Douglas
Ramsey - Cronk-y-Voddy - Peel - St John's - Douglas

5
5A
5C
6
6A
6C

Mondays to Saturdays

Jelune dys Jesarn

Place	Service	Mondays to Fridays							Saturdays									
		5	5	6A	5	5A	6C	6C	5	5	5	6A	6C	5	6	5	6	5
Ramsey Bus Station, front		-	0628	-	0710	-	0800	0805	-	-	0628	-	0730	0810	-	0910	-	1010
Sulby Village, distillery		-	0638	-	0720	-	0810	0815	-	-	0638	-	0740	0820	-	0920	-	1020
Wildlife Park		-	0641	-	0723	-	0813	0818	-	-	0641	-	0743	0823	-	0923	-	1023
Ballaugh, Raven		-	0645	-	0727	-	0817	0822	-	-	0645	-	0747	0827	-	0927	-	1027
Kirk Michael School		-	0651	-	0733	-	0823	0828	-	-	0651	-	0753	0833	-	0933	-	1033
Knocksharry		-	0658	-	0740	-	-	-	-	-	0658	-	-	0840	-	0940	-	1040
Cronk-y-Voddy, shelter		-	-	-	-	-	0829	0834	-	-	-	-	0759	-	-	-	-	-
Peel, Mourne View shelter		-	-	-	0744	-	-	-	0904	-	-	-	-	-	-	-	-	-
Peel, House of Manannan		-	-	-	-	-	-	-	-	-	-	-	-	-	0905	-	1010	-
Peel, Reayrt Aalin		-	-	-	-	0800	-	-	-	-	-	-	-	-	0910	-	1015	-
Peel, Ballawattleworth, Highwayman		-	0705	-	-	0805	-	-	-	-	0705	-	-	0847	0913	0947	1018	1047
Peel, Poortown Road, opp Highwayman		-	-	-	-	BQ	J	0845	-	-	-	-	0810	-	-	-	-	-
Peel, Town Hall arr		-	0707	-	0747	0807	0847	0847	0907	-	0707	-	0812	0849	0915	0949	1020	1049
Peel, Town Hall dep		0640	0710	0730	0750	0810	0852	0852	0910	0640	0710	0750	0815	0852	0924	0952	1023	1052
St John's, Tynwald Inn		0648	0718	0738	0758	0818	0900	0900	0918	0648	0718	0758	0823	0900	0932	1000	1031	1100
The Hope, Curragh Road shelter		-	-	0740	-	-	0902	0902	-	-	-	0800	0825	-	0934	-	1033	-
Crosby, shelter		0656	0726	0748	0806	0826	0910	0910	0926	0656	0726	0808	0833	0908	0942	1008	1041	1108
Union Mills, shop		0701	0731	0753	0811	0831	0915	0915	0931	0701	0731	0813	0838	0913	0947	1013	1046	1113
Strang, post box		0703	0733	0755	0813	-	-	-	0933	0703	0733	0815	-	0915	-	1015	-	1115
Nobles Hospital, main entrance		0707	0737	0759	0817	-	-	-	0937	0707	0737	0819	-	0919	-	1019	-	1119
Quarterbridge		0711	0741	0803	0827	0842	0919	0919	0941	0711	0741	0823	0842	0923	0951	1023	1050	1123
Douglas, Lord Street Stop E		0720	0750	0812	0836	0851	0928	0928	0950	0720	0750	0832	0851	0932	1000	1032	1059	1132

42

Mondays to Saturdays

Jelune dys Jesarn

Place	Service									Sch	Sch	NSch	NSch	Sch ♦		NSch
		6	5C	6	5	6	5C	6	5	6A	6A	6	5	6	6A	6A
Ramsey Bus Station, front		–	1110	–	1210	–	1310	–	1410	–	1510	–	1510	–	1550	1610
Sulby Village, distillery		–	1120	–	1220	–	1320	–	1420	–	1520	–	1520	–	1605	1620
Wildlife Park		–	1123	–	1223	–	1323	–	1423	–	1523	–	1523	–	1608	1623
Ballaugh, Raven		–	1127	–	1227	–	1327	–	1427	–	1527	–	1527	–	1613	1627
Kirk Michael School		–	1133	–	1233	–	1333	–	1433	–	1533	–	1533	–	1621	1633
Knocksharry		–	–	–	1240	–	–	–	1440	–	1540	–	1540	–	1629	1640
Cronk-y-Voddy, shelter		–	1139	–	–	–	1339	–	–	–	–	–	–	–	–	–
Peel, Mourne View shelter		–	–	–	–	–	–	–	–	–	–	–	–	–	–	–
Peel, House of Manannan		1110	–	1210	–	1310	–	1410	–	1510	–	1510	–	1610	–	–
Peel, Reayrt Aalin		1115	–	1215	–	1315	–	1415	–	1515	–	1515	–	1615	–	–
Peel, Ballawattleworth, Highwayman		1118	–	1218	1247	1318	–	1418	1447	1518	1547	1518	1547	1618	1635	1647
Peel, Poortown Road, opp Highwayman		–	1150	–	–	–	1350	–	–	–	–	–	–	–	–	–
Peel, Town Hall arr		1120	1152	1220	1249	1320	1352	1420	1449	1520	1549	1520	1549	1620	1637	1649
Peel, Town Hall dep		1123	1155	1223	1252	1323	1355	1423	1452	1525	1552	1523	1552	1623	1650	1650
St John's, Tynwald Inn		1131	1203	1231	1300	1331	1403	1431	1500	1533	1600	1531	1600	1631	1658	1658
The Hope, Curragh Road shelter		1133	–	1233	–	1333	–	1433	–	1535	1602	1533	–	1633	1700	1700
Crosby, shelter		1141	1211	1241	1308	1341	1411	1441	1508	1543	1610	1541	1608	1641	1708	1708
Union Mills, shop		1146	1216	1246	1313	1346	1416	1446	1513	1548	1615	1546	1613	1646	1713	1713
Strang, post box		–	1218	–	1315	–	1418	–	1515	1550	1617	–	1615	–	1715	1715
Nobles Hospital, main entrance		–	1222	–	1319	–	1422	–	1519	1554	1621	–	1619	–	1719	1719
Quarterbridge		1150	1226	1250	1323	1350	1426	1450	1523	1558	1625	1550	1623	1650	1723	1723
Douglas, Lord Street Stop E		1159	1235	1259	1332	1359	1435	1459	1532	1607	1634	1559	1632	1659	1732	1732

Glossary:

- BQ** – Commences on Peveril Road (Ballaquane Road junction) at 0758
- J** – Operates from Laurel Bank via Ballacraigne, St John's (0838) and Queen Elizabeth II High School (0845)
- NSch** – Operates School Holidays and Saturdays only
- Sch** – Schooldays only

- – Calls into Queen Elizabeth II High School (1555)
- ♦ – Operates direct from Parliament Square via Lezayre Road to Ramsey Grammar School (1557) therefore not serving Station Road or Bircham Avenue

House of Manannan and Peel Promenade

Due to highway regeneration works on East Quay and Shore Road in Peel, from September and for most of the winter buses are unable to serve the House of Manannan and Peel Promenade.

Buses travelling towards Douglas from Ballawattleworth commence from Reayrt Aalin at the time shown in timetables.

When the works are complete buses are then able to operate via Peel Promenade as normal.








5 6A
5A
5C
6
N5

Ramsey - Peel - St John's - Strang - Douglas
Ramsey - Peel - St John's - Douglas
Ramsey - Cronk-y-Voddy - Peel - St John's - Douglas
Peel - St John's - Douglas
Peel - St John's - Douglas Hullad Oie 


5 6A
5A
5C
6
N5

Mondays to Saturdays

Jelune dys Jesarn

Place	Service	MF	Sat							Mondays to Thursdays				Fridays & Saturdays						
		6	6	6A	5C	6	5	6	6A	6A	5J	6A	5	5A	6A	5J	6A	5A	5J	N5 
Ramsey Bus Station, front		1635	–	–	1730	–	1830	–	1930	–	2044	–	2253	–	–	2044	–	–	2235	–
Jurby Bretney, shelter		–	–	–	–	–	–	–	–	–	2059	–	–	–	–	2059	–	–	2251	–
Jurby Threshold, shelter		–	–	–	–	–	–	–	–	–	2102	–	–	–	–	2102	–	–	2254	–
Sulby Village, distillery		1645	–	–	1740	–	1840	–	1940	–	2111	–	2303	–	–	2111	–	–	2303	–
Wildlife Park		1648	–	–	1743	–	1843	–	1943	–	–	–	–	–	–	–	–	–	–	–
Ballaugh, Raven		1652	–	–	1747	–	1847	–	1947	–	2117	–	2309	–	–	2117	–	–	2309	–
Kirk Michael School		1658	–	–	1753	–	1853	–	1953	–	2123	–	2315	–	–	2123	–	–	2315	–
Knocksharry		1705	–	–	–	–	1900	–	2000	–	2130	–	2322	–	–	2130	–	–	2322	–
Cronk-y-Voddy, shelter		–	–	–	1759	–	–	–	–	–	–	–	–	–	–	–	–	–	–	–
Peel, Mourne View shelter		1709	–	–	–	–	–	–	–	–	2134	–	2326	–	–	2134	–	–	2326	–
Peel, House of Manannan		–	–	1732	–	–	–	–	–	–	–	–	–	–	–	–	–	–	–	–
Peel, Reayrt Aalin		–	–	1737	–	–	–	–	–	2047	–	–	–	2012	2047	–	–	2307	–	–
Peel, Ballawattleworth, Highwayman		–	–	1740	–	–	1907	–	2007	2050	–	–	–	2015	2050	–	–	2309	–	–
Peel, Poortown Road, opp Highwayman		–	–	–	1810	–	–	–	–	–	–	–	–	–	–	–	–	–	–	–
Peel, Town Hall arr		1712	–	1742	1812	–	1909	–	2009	–	2137	–	2329	–	–	2137	–	–	2329	–
Peel, Town Hall dep		1715	1715	1745	1815	1840	1910	1940	2010	2100	2140	2245	2332	2035	2100	2140	2245	2315	2332	0050
St John's, Tynwald Inn		1723	1723	1753	1823	1848	1918	1948	2018	2108	2148	2253	2340	2048	2108	2148	2253	2323	2340	0058
The Hope, Curragh Road shelter		1725	1725	1755	–	1850	–	1950	2020	2110	–	2255	–	2050	2110	–	2255	–	–	–
Crosby, shelter		1733	1733	1803	1831	1858	1926	1958	2028	2118	2155	2301	2347	2058	2118	2155	2301	2330	2347	0105
Union Mills, shop		1738	1738	1808	1836	1903	1931	2003	2033	2123	2200	2306	2352	2103	2123	2200	2306	2335	2352	0110
Strang, post box		–	–	1810	1838	–	1933	–	2035	2125	2202	2308	2354	–	2125	2202	2308	–	2354	0112
Nobles Hospital, main entrance		–	–	1814	1842	–	1937	–	2039	2129	2203	–	–	–	2129	2203	–	–	–	–
Quarterbridge		1742	1742	1818	1846	1907	1941	2007	2043	2133	2208	2311	2357	2107	2133	2208	2311	2338	2357	0115
Douglas, Lord Street Stop E		1751	1751	1827	1855	1916	1950	2016	2052	2142	2216	2319	0005	2116	2142	2216	2319	2345	0005	0123

Glossary:

- MF** – Operates Mondays to Fridays only
- Sat** – Operates Saturdays only
-  – Hullad Oie Night Owl premium fares apply

House of Manannan and Peel Promenade
Due to highway regeneration works on East Quay and Shore Road in Peel, from September and for most of the winter buses are unable to serve the House of Mannanan and Peel Promenade. Buses travelling towards Douglas from Ballawattleworth commence from Reayrt Aalin at the time shown in timetables.
When the works are complete buses are then able to operate via Peel Promenade as normal.