

Services to Willaston, Hailwood Avenue and Birch Hill

11 **11a**
12 **12a**
22 **22h**
25 **25h**
25b

Douglas - Promenades - Birch Hill - Willaston - Douglas

Douglas - Willaston - Birch Hill - Promenades - Douglas

Douglas - Willaston - Birch Hill - Victoria Road - Douglas

Douglas - Victoria Road - Birch Hill - Willaston - Douglas

Douglas - Victoria Road - Bemahague School - Willaston - Douglas

11 **11a**
12 **12a**
22 **22h**
25 **25h**
25b







On arrival at Lord Street Services 22h & 25h continue to Noble's Hospital from Stand B

Mondays to Saturdays

Jelune dys Jesarn

Place	Service	Mondays to Fridays															Saturdays								
		12	12	11	11	Sch											12	25	12	1h	11	12a	25	1h	
						12	25h	12a	11	25	1	22h	1	3	25b	12a	1h	12	25	12	1h	11	12a	25	1h
Douglas, Lord Street, Stop D		-	-	-	-	0640	0700	0720	-	0735	-	0745	-	-	0815	0820	-	0630	0700	0720	-	-	0820	0825	-
Douglas, Loch Promenade, Stop F		-	-	0545	0635	-	-	-	0720	-	0740	-	-	-	-	-	0820	-	-	-	0725	0740	-	-	0825
Derby Castle, MER Station		-	-	0551	0641	-	-	-	0726	-	0746	-	-	-	-	-	0827	-	-	-	0731	0746	-	-	0832
Royal Avenue, shelter		-	-	0554	0644	-	-	-	0729	-	0749	-	-	-	-	-	0830	-	-	-	0734	0749	-	-	0835
Rosemount, Trinity Church		-	-	-	-	0644	0704	0724	-	0739	-	0749	-	-	0819	0824	-	0634	0704	0734	-	-	0824	0829	-
St Ninian's, school		-	-	-	-	0648	-	0728	-	-	AR	0753	-	-	-	0828	-	0638	-	0738	-	-	0828	-	-
Noble's Hospital , main entrance		-	-	-	-	-	-	-	-	-	-	0751	-	-	-	-	-	-	-	-	-	-	-	-	-
Watterson Lane, Cemetery		0507	0557	-	-	-	-	-	-	-	-	0757	-	-	-	-	-	-	-	-	-	-	-	-	-
Willaston, shops		-	-	-	-	0651	-	0731	-	-	-	0756	-	-	-	0831	-	0641	-	0741	-	-	0831	-	-
Hailwood Av , Cat with no Tail		0509	0559	-	-	0656	-	0736	-	-	-	0801	0759	-	-	0836	-	0646	-	0746	-	-	0836	-	-
Victoria Road, Tesco		-	-	-	-	-	0710	-	-	0745	-	-	-	-	0825	-	-	-	0710	-	-	-	-	0835	-
Onchan, Manx Arms		-	-	-	-	-	0715	-	-	0750	-	-	-	-	0830	-	-	-	0715	-	-	-	-	0840	-
Birch Hill, shop		0513	0603	0601	0651	0702	0721	0742	-	0756	-	0807	-	-	Bem	0842	-	0652	0721	0752	-	0757	0842	0846	-
Hailwood Avenue , school layby		-	-	0605	0655	-	0726	-	0735	0801	-	-	-	0813	0839	-	0837	-	0726	-	0740	0801	-	0851	0842
Willaston School, shelter		-	-	0609	0659	-	0730	-	-	0805	-	-	-	0818	0843	-	-	-	0730	-	-	0805	-	0855	-
Watterson Lane, Fenella Avenue		-	-	-	-	-	-	-	0737	-	-	-	-	-	0849	-	0839	-	-	-	0742	-	-	-	0844
St Ninians layby		-	-	0614	0704	-	0736	-	-	0810	-	-	-	0823	0852	-	-	-	0736	-	-	0810	-	0901	-
Prospect Terrace		-	-	0617	0707	-	0739	-	-	0814	-	0820	-	0826	0855	-	-	-	0739	-	-	0813	-	0904	-
Royal Avenue, Central Drive		0517	0557	-	-	0708	-	0748	-	-	-	-	0808	-	-	0848	-	-	-	-	-	-	0848	-	-
Derby Castle, MER Station		0520	0610	-	-	0711	-	0751	-	-	-	-	0811	-	-	0851	-	0701	-	0801	-	-	0851	-	-
Douglas, Lord Street, arr		0527	0617	0623	0713	0722	0745	0802	-	0820	-	0827	0822	0835	0900	0902	-	0712	0745	0812	-	0819	0902	0911	-
Douglas, Lord Street, Stop B, dep		→	→	-	-	→	0747	→	-	-	-	0842	→	-	-	→	-	→	-	→	-	-	→	-	-
Quarterbridge		-	-	-	-	-	0752	-	-	-	-	0847	-	-	-	-	-	-	-	-	-	-	-	-	-
Noble's Hospital , main entrance		-	-	-	-	-	0757	-	0742	-	-	0852	-	-	-	0844	-	-	-	-	0747	-	-	-	0849

85

Place	Service	1	11a	22h	1h	12a	25h	11a	1	22h	1h	12a	25h	11a	1	22h	1h	12a	25h	11a	1	
Noble's Hospital , entrance 		0851	–	–	–	–	–	–	0951	0931	–	–	–	–	1051	31	–	–	–	–	–	51
Hospital, Newlands shelter		–	–	–	–	–	–	–	–	0933	–	–	–	–	–	33	–	–	–	–	–	–
Strang Crossroads, post pox		–	–	–	–	–	–	–	–	0936	–	–	–	–	–	36	–	–	–	–	–	–
Quarterbridge, shelter		–	–	–	–	–	–	–	–	0940	–	–	–	–	–	40	–	–	–	–	–	–
Douglas , Lord Street, Stop D		–	–	0855	–	0920	0925	–	–	0955	–	1020	1025	–	–	55	–	20	25	–	–	–
Douglas , Loch Promenade, Stop F		–	0845	–	0920	–	–	0940	–	–	1020	–	–	1040	–	–	20	–	–	40	–	–
Derby Castle, MER Station 		–	0852	–	0927	–	–	0947	–	–	1027	–	–	1047	–	–	27	–	–	47	–	–
Royal Avenue, shelter		–	0855	–	0930	–	–	0950	–	–	1030	–	–	1050	–	–	30	–	–	50	–	–
Rosemount, Trinity Church 		–	–	0859	–	0924	0929	–	–	0959	–	1024	1029	–	–	59	–	24	29	–	–	–
St Ninian's, school		–	–	0903	–	0928	–	–	–	1003	–	1028	–	–	–	03	–	28	–	–	–	–
Watterson Lane , Cemetery		0857	–	–	–	–	–	–	0957	–	–	–	–	–	1057	–	–	–	–	–	–	57
Willaston , shops		–	–	0906	–	0931	–	–	–	1006	–	1031	–	–	–	06	–	31	–	–	–	–
Hailwood Avenue , Cat with no Tail		0859	–	0911	–	0936	–	–	0959	1011	–	1036	–	–	1059	01	–	36	–	–	–	59
Victoria Road, Tesco		–	–	–	–	–	0935	–	–	–	–	–	1035	–	–	–	–	–	35	–	–	–
Onchan , Manx Arms		–	–	–	–	–	0940	–	–	–	–	–	1040	–	–	–	–	–	40	–	–	–
Birch Hill , shop		–	0902	0917	–	0942	0946	0957	–	1017	–	1042	1046	1057	–	17	–	42	46	57	–	–
Hailwood Avenue , school layby		–	0907	–	0937	–	0951	1002	–	–	1037	–	1051	1102	–	–	37	–	51	02	–	–
Willaston , school shelter		–	0911	–	–	–	0955	1006	–	–	–	–	1055	1106	–	–	–	–	55	06	–	–
Watterson Lane , Fenella Avenue		–	–	–	0939	–	–	–	–	–	1039	–	–	–	–	–	39	–	–	–	–	–
St Ninians layby		–	0917	–	–	–	1001	1012	–	–	–	–	1101	1112	–	–	–	–	01	12	–	–
Onchan , opposite Manx Arms		–	–	0920	–	–	–	–	–	1020	–	–	–	–	–	20	–	–	–	–	–	–
Victoria Road, Centre House		–	–	0923	–	–	–	–	–	1023	–	–	–	–	–	23	–	–	–	–	–	–
Prospect Terrace 		–	0920	0930	–	–	1004	1015	–	1030	–	–	1104	1115	–	30	–	–	04	15	–	–
Royal Avenue, Central Drive		0908	–	–	–	0948	–	–	1008	–	–	1048	–	–	1108	–	–	48	–	–	–	08
Derby Castle, MER Station 		0911	–	–	–	0951	–	–	1011	–	–	1051	–	–	1111	–	–	51	–	–	–	11
Douglas , Lord Street, arr		0922	0927	0937	–	1002	1011	1022	1022	1037	–	1102	1111	1122	1122	37	–	02	11	22	22	22
Douglas , Lord Street, Stop B, dep		→	–	0942	–	→	1017	–	→	1042	–	→	1117	–	→	42	–	→	17	–	→	→
Quarterbridge		–	–	0947	–	–	1022	–	–	1047	–	–	1122	–	–	47	–	–	22	–	–	–
Noble's Hospital , main entrance 		–	–	0952	0944	–	1027	–	–	1052	1044	–	1127	–	–	52	44	–	27	–	–	–

Then at these minutes past each hour

until

- Glossary:**
- AR** – Serves all stops up to Avondale Road (Village Walk)
 - Bem** – Operates via St Ninian's Lower School (0835) and not Birch Hill
 - MF** – Operates Mondays to Fridays only
 - MFN** – Operates Mondays to Fridays during school holidays
 - NSch** – Operates on Saturdays and school holidays
 - Sat** – Operates on Saturdays only
 - Sch** – Operates on Schooldays only
 - – Continues from Lord Street to the Airport, Castletown and Port Erin. For times after Douglas please see pages 14 to 16

Services to Willaston, Hailwood Avenue and Birch Hill

11 **11a**
12 **12a**
22 **22h**
22a
25 **25h**







Douglas - Promenades - Birch Hill - Willaston - Douglas
Douglas - Willaston - Birch Hill - Promenades - Douglas
Douglas - Willaston - Birch Hill - Victoria Road - Douglas
Douglas - Willaston - Birch Hill - Douglas
Douglas - Victoria Road - Birch Hill - Willaston - Douglas

11 **11a**
12 **12a**
22 **22h**
22a
25 **25h**

On arrival at Lord Street Services 22h & 25h continue to Noble's Hospital from Stand B

Mondays to Saturdays

Jelune dys Jesarn

Place	Service	Sch	NSch															
		22	22h	1h	12a	25h	11a	1	22h	12a	1h	25h	11a	1a	25	1h	12a	22a
Noble's Hospital , entrance		1431	1431	-	-	-	-	1551	1531	-	-	-	-	1651	1705	-	-	1731
Hospital, Newlands shelter		1433	1433	-	-	-	-	-	1533	-	-	-	-	-	-	-	-	1733
Strang Crossroads, post box		1436	1436	-	-	-	-	-	1536	-	-	-	-	-	-	-	-	1736
Quarterbridge, shelter		1440	1440	-	-	-	-	-	1540	-	-	-	-	-	1709	-	-	1740
Douglas , Lord Street, Stop D		1455	1455	-	1520	1525	-	-	1555	1615	-	1625	-	-	1725	-	1720	1755
Douglas , Loch Promenade, Stop F		-	-	1520	-	-	1540	-	-	-	1620	-	1640	-	-	1720	-	-
Derby Castle, MER Station		-	-	1527	-	-	1647	-	-	-	1627	-	1647	-	-	1727	-	-
Royal Avenue, shelter		-	-	1530	-	-	1650	-	-	-	1630	-	1650	-	-	1730	-	-
Rosemount, Trinity Church		1459	1459	-	1524	1529	-	-	1559	1619	-	1629	-	-	1729	-	1724	1759
St Ninian's, school		1503	1503	-	1528	-	-	-	1603	1623	-	-	-	-	-	-	1728	1803
Watterson Lane , Cemetery		-	-	-	-	-	-	1557	-	-	-	-	-	1657	-	-	-	-
Willaston , shops		1506	1506	-	1531	-	-	-	1606	1626	-	-	-	-	-	-	1731	1806
Hailwood Avenue , Cat with no Tail		1511	1511	-	1536	-	-	1559	1611	1631	-	-	-	1659	-	-	1736	1811
Victoria Road, Tesco		-	-	-	-	1535	-	-	-	-	-	1635	-	-	1735	-	-	-
Onchan , Manx Arms		-	-	-	-	1540	-	-	-	-	-	1640	-	-	1740	-	-	-
Birch Hill , shop		1517	1517	-	1542	1546	1557	-	1617	1637	-	1646	1657	-	1746	-	1742	1817
Hailwood Avenue , school layby		SNL	-	1537	-	1551	1602	-	-	-	1637	1651	1702	-	1751	1737	-	1822
Willaston , school shelter		-	-	-	-	1555	1606	-	-	-	-	1655	1707	-	1755	-	-	1826
Watterson Lane , Fenella Avenue		-	-	1539	-	-	-	-	-	-	1639	-	-	-	-	1739	-	-
St Ninians layby		-	-	-	-	1601	1612	-	-	-	-	1701	1712	-	1800	-	-	1832
Onchan , opposite Manx Arms		1538	1520	-	-	-	-	-	1620	-	-	-	-	-	-	-	-	-
Victoria Road, Centre House		1541	1523	-	-	-	-	-	1623	-	-	-	-	-	-	-	-	-
Prospect Terrace		1548	1530	-	-	1604	1615	-	1630	-	-	1704	1715	-	1803	-	-	1835
Royal Avenue, Central Drive		-	-	-	1548	-	-	1608	-	1643	-	-	-	1708	-	-	1748	-
Derby Castle, MER Station		-	-	-	1551	-	-	1611	-	1646	-	-	-	1711	-	-	1751	-
Douglas , Lord Street, arr		1555	1537	-	1602	1611	1622	1622	1637	1657	-	1711	1722	1722	1810	-	1802	1842
Douglas , Lord Street, Stop B, dep		-	1542	-	→	1617	-	→	1642	→	-	1712	-	→	-	-	→	-
Quarterbridge		-	1547	-	-	1622	-	-	1647	-	-	1717	-	-	-	-	-	-
Noble's Hospital , main entrance		-	1552	1544	-	1627	-	-	1652	-	1644	1722	-	-	-	1744	-	-

Place	Service	11a	1	11	12	11a	11a	12	11	11	12	11a	11	12	12	11	11a	11
Noble's Hospital, entrance	H	-	1751	-	-	-	-	-	-	-	-	-	-	-	-	-	-	-
Douglas, Lord Street, Stop D		-	-	-	1829	-	-	1929	-	-	2029	-	-	2129	2224	-	2310	-
Douglas, Loch Promenade, Stop F		1740	-	1820	-	1840	1920	-	1940	2020	-	2040	2135	-	-	2235	-	2335
Derby Castle, MER Station	🚍	1747	-	1827	-	1847	1926	-	1946	2026	-	2046	2141	-	-	2241	-	2341
Royal Avenue, shelter		1750	-	1830	-	1850	1929	-	1949	2029	-	2049	2144	-	-	2244	-	2344
Rosemount, Trinity Church	⚠️	-	-	-	1832	-	-	1932	-	-	2032	-	-	2132	2227	-	2313	-
St Ninian's, school		-	-	-	1836	-	-	1936	-	-	2036	-	-	2136	2231	-	2317	-
Watterson Lane, Cemetery		-	1757	-	-	-	-	-	-	-	-	-	-	-	-	-	-	-
Willaston, shops		-	-	-	1839	-	-	1939	-	-	2039	-	-	2139	2234	-	2320	-
Hailwood Avenue, Cat with no Tail		-	1759	-	1844	-	-	1944	-	-	2044	-	-	2144	2238	-	2324	-
Birch Hill, shop		1757	-	1837	1849	1857	1936	1949	1956	2036	2055	2056	2151	2149	2243	2251	2329	2351
Hailwood Avenue, school layby		1802	-	1842	-	1902	1940	-	2000	2040	-	2100	2155	-	-	2255	-	2355
Willaston School, shelter		1806	-	1846	-	1906	1944	-	2004	2044	-	2104	2159	-	-	-	-	-
Watterson Lane, Fenella Avenue		-	-	-	-	-	-	-	-	-	-	-	-	-	-	2256	-	2356
St Ninians layby		1812	-	1852	-	1912	1949	-	2009	2049	-	2109	2204	-	-	2258	-	2358
Prospect Terrace	⚠️	1815	-	1855	-	1915	1952	-	2012	2052	-	2112	2207	-	-	2301	-	0001
Royal Avenue, Central Drive		-	1808	-	1855	-	-	1955	-	-	2055	-	-	2155	2248	-	2334	-
Derby Castle, MER Station	🚍	-	1811	-	1858	-	-	1958	-	-	2058	-	-	2158	2251	-	2337	-
Douglas, Lord Street, arr		1822	1822	1902	1906	1922	1958	2006	2018	2058	2106	2118	2213	2206	2259	BC	2345	BC
			→					→			→			CT	CT			

Glossary:

- BC** - Operates from Prospect Hill and Athol Street to Banks Circus
- CT** - Continues from Lord Street to Castletown and Port Erin
- NSch** - Operates on Saturdays and school holidays
- - Continues from Lord Street to the Airport, Castletown and Port Erin. For times after Douglas please see pages 14 to 16
- SNL** - Operates via St Ninians Lower School (1530)



CCTV - The Department of Infrastructure uses information collected via CCTV camera systems across its bus network. More detailed information is available in the Department's CCTV Policy which describes how long the information is kept and the limited circumstances under which we might disclose it to third parties. The CCTV Policy is available on request from publictransport@gov.im