

5  
5a  
5c  
6  
6a  
6c

**Ramsey - Peel - St John's - Strang - Douglas**  
**Ramsey - Peel - St John's - Douglas**  
**Ramsey - Cronk-y-Voddy - Peel - St John's - Strang - Douglas**  
**Peel - St John's - Douglas**  
**Ramsey - Peel - St John's - Strang - Douglas**  
**Ramsey - Cronk-y-Voddy - Peel - St John's - Douglas**

5  
5a  
5c  
6  
6a  
6c

**Mondays to Saturdays**

**Jelune dys Jesarn**

Place	Service	Mondays to Fridays								Saturdays								
		5	5	6a	5	5a	6c	6c	5	5	5	6a	6c	5	6	5	6	5
Ramsey Bus Station, front		–	0628	–	0710	–	0750	0805	–	–	0628	–	0730	0810	–	0910	–	1010
Sulby Village, distillery		–	0638	–	0720	–	0801	0815	–	–	0638	–	0740	0820	–	0920	–	1020
Wildlife Park		–	0641	–	0723	–	0804	0818	–	–	0641	–	0743	0823	–	0923	–	1023
Ballaugh, Raven		–	0645	–	0727	–	0809	0822	–	–	0645	–	0747	0827	–	0927	–	1027
Kirk Michael School		–	0651	–	0733	–	0817	0828	–	–	0651	–	0753	0833	–	0933	–	1033
Knocksharry		–	0658	–	0740	–	–	–	–	–	0658	–	–	0840	–	0940	–	1040
Cronk-y-Voddy, shelter		–	–	–	–	–	0823	0834	–	–	–	–	0759	–	–	–	–	–
Peel, Mourne View shelter		–	–	–	0744	–	–	–	0904	–	–	–	–	–	–	–	–	–
Peel, House of Manannan		–	–	–	–	<b>BQ</b>	–	–	–	–	–	–	–	–	0905	–	1010	–
Peel, Reayrt Aalin		–	–	–	–	0800	–	–	–	–	–	–	–	–	0910	–	1015	–
Peel, Ballawattleworth, Barbary West Coast		–	0705	–	–	0805	–	–	–	–	0705	–	–	0847	0913	0947	1018	1047
Peel, Poortown Road, opposite Oak Road		–	–	–	–	<b>SJ</b>	0845	–	–	–	–	–	0810	–	–	–	–	–
Peel, Town Hall, arr		–	0707	–	0747	0807	0844	0847	0907	–	0707	–	0812	0849	0915	0949	1020	1049
Peel, Town Hall, dep		0640	0710	0730	0750	0810	0852	0852	0910	0640	0710	0750	0815	0852	0923	0952	1023	1052
St John's, Tynwald Inn		0648	0718	0738	0758	0818	0900	0900	0918	0648	0718	0758	0823	0900	0931	1000	1031	1100
The Hope, Curragh Road shelter		–	–	0740	–	–	0902	0902	–	–	–	0800	0825	–	0933	–	1033	–
Crosby, shelter		0656	0726	0748	0806	0826	0910	0910	0926	0656	0726	0808	0833	0908	0941	1008	1041	1108
Union Mills, shop		0701	0731	0753	0811	0831	0915	0915	0931	0701	0731	0813	0838	0913	0946	1013	1046	1113
Strang, post box		0703	0733	0755	0813	–	–	–	0933	0703	0733	0815	–	0915	–	1015	–	1115
Nobles Hospital, main entrance		0707	0737	0759	0817	–	–	–	0937	0707	0737	0819	–	0919	–	1019	–	1119
Quarterbridge		0711	0741	0803	0827	0842	0919	0919	0941	0711	0741	0823	0842	0923	0950	1023	1050	1123
Douglas, Lord Street		0720	0750	0812	0836	0851	0928	0928	0950	0720	0750	0832	0851	0932	0959	1032	1059	1132

**Mondays to Saturdays**

*Jelune dys Jesarn*

Place	Service										Sch	NSch	NSch	Sch ◆		
		6	5c	6	5	6	5c	6	5	6a	6	5	5	6	5	
Ramsey Bus Station, front		–	1110	–	1210	–	1310	–	1410	–	–	1510	1510	–	1610	
Sulby Village, distillery		–	1120	–	1220	–	1320	–	1420	–	–	1520	1528	–	1620	
Wildlife Park		–	1123	–	1223	–	1323	–	1423	–	–	1523	1531	–	1623	
Ballaugh, Raven		–	1127	–	1227	–	1327	–	1427	–	–	1527	1535	–	1627	
Kirk Michael School		–	1133	–	1233	–	1333	–	1433	–	–	1533	1541	–	1633	
Knocksharry		–	–	–	1240	–	–	–	1440	–	–	1540	1549	–	1640	
Cronk-y-Voddy, shelter		–	1139	–	–	–	1339	–	–	–	–	–	–	–	–	
Peel, Mourne View shelter		–	–	–	–	–	–	–	–	–	–	–	–	–	–	
Peel, House of Manannan		1110	–	1210	–	1310	–	1410	–	–	1510	–	–	1610	–	
Peel, Reayrt Aalin		1115	–	1215	–	1315	–	1415	–	1512	1515	–	–	1615	–	
Peel, Ballawattleworth, Barbary West Coast		1118	–	1218	1247	1318	–	1418	1447	1515	1518	1547	1556	1618	1647	
Peel, Poortown Road, opposite Oak Road		–	1150	–	–	–	1350	–	–	–	–	–	–	–	–	
Peel, Town Hall, arr		1120	1152	1220	1249	1320	1352	1420	1449	1517	1520	1549	1558	1620	1649	
Peel, Town Hall, dep		1123	1155	1223	1252	1323	1355	1423	1452	1520	1523	1552	1601	1623	1652	
St John's, Tynwald Inn		1131	1203	1231	1300	1331	1403	1431	1500	1531	1531	1600	1609	1631	1700	
The Hope, Curragh Road shelter		1133	–	1233	–	1333	–	1433	–	1533	1533	–	–	1633	–	
Crosby, shelter		1141	1211	1241	1308	1341	1411	1441	1508	1541	1541	1608	1617	1641	1708	
Union Mills, shop		1146	1216	1246	1313	1346	1416	1446	1513	1546	1546	1613	1622	1646	1713	
Strang, post box		–	1218	–	1315	–	1418	–	1515	1548	–	1615	1624	–	1715	
Nobles Hospital, main entrance		–	1222	–	1319	–	1422	–	1519	1552	–	1619	1628	–	1719	
Quarterbridge		1150	1226	1250	1323	1350	1426	1450	1523	1556	1550	1623	1632	1650	1723	
Douglas, Lord Street		1159	1235	1259	1332	1359	1435	1459	1532	1605	1559	1632	1641	1659	1732	

**Glossary:**

- BQ** – Commences on Peveril Road (Ballaquane Road junction) at 0758
- SJ** – Operates from Laurel Bank via Ballacraigne, St John's (0831) and Queen Elizabeth II High School (0838)
- NSch** – Operates School Holidays and Saturdays only
- Sch** – Schooldays only
- – Calls into Queen Elizabeth II High School (1526)
- ◆ – Operates via Ramsey Grammar School (1520)

**Queens Drive, House of Manannan, East Quay and Peel Promenade**  
 When events take place on East Quay or Shore Road buses are unable to use this route, operating direct from Tynwald road via Albany Road to the Town Hall stop.



During the TT period Friday 23 May to Saturday 7 June bus services are subject to diversion or cancellation. The Friday evening services operate on Wednesday 28 and Thursday 29 May (including 0015/0055 N5 Hullad Oie). A special enhanced timetable operates from Friday 30 May to Saturday 7 June. For full details please see the TT period leaflet and our website [www.bus.im](http://www.bus.im).

5 6a  
5a  
5c  
6  
6f  
N5







**Ramsey - Peel - St John's - Strang - Douglas**  
**Ramsey - Peel - St John's - Douglas**  
**Ramsey - Cronk-y-Voddy - Peel - St John's - Strang - Douglas**  
**Ramsey - Peel - St John's - Douglas**  
**Peel - St John's - Foxdale -Glen Vine - Douglas**  
**Peel - St John's - Douglas**      **Hullad Oie** 

5 6a  
5a  
5c  
6  
6f  
N5


**Mondays to Saturdays**

**Jelune dys Jesarn**

48

Place	Service	MF	Sat							Mondays to Thursdays				Fridays & Saturdays							
		6	6	6a	5c	6	5	6	6a	6a	5j	6	5	5a	6a	5j	6f	5a	5j	5a	N5
Ramsey Bus Station, front		1635	–	–	1735	–	1835	–	1935	–	2042	–	2250	–	–	2042	–	–	2233	2310	–
Jurby Bretney, shelter		–	–	–	–	–	–	–	–	–	2057	–	–	–	–	2057	–	–	2248	–	–
Jurby Threshold, shelter		–	–	–	–	–	–	–	–	–	2100	–	–	–	–	2100	–	–	2251	–	–
Sulby Village, distillery		1645	–	–	1745	–	1845	–	1945	–	2109	–	2300	–	–	2109	–	–	2300	2320	–
Wildlife Park		1648	–	–	1748	–	1848	–	1948	–	–	–	–	–	–	–	–	–	–	–	–
Ballaugh, Raven		1652	–	–	1752	–	1852	–	1952	–	2115	–	2306	–	–	2115	–	–	2306	2326	–
Kirk Michael School		1658	–	–	1758	–	1858	–	1958	–	2121	–	2312	–	–	2121	–	–	2312	2332	–
Knocksharry		1705	–	–	–	–	1905	–	2005	–	2128	–	2319	–	–	2128	–	–	2319	2339	–
Cronk-y-Voddy, shelter		–	–	–	1804	–	–	–	–	–	–	–	–	–	–	–	–	–	–	–	–
Peel, Mourne View shelter		1709	–	–	–	–	–	–	–	–	–	–	–	–	–	–	–	–	–	2343	–
Peel, House of Manannan		–	–	1734	–	–	–	–	–	–	–	–	–	–	–	–	–	–	–	–	–
Peel, Reayrt Aalin		–	–	1739	–	–	–	–	–	2047	–	–	–	2012	2047	–	–	2307	–	–	–
Peel, Ballawattleworth, Barbary West Coast		–	–	1742	–	–	1912	–	2012	2050	2135	–	2326	2015	2050	2135	–	2309	2326	–	–
Peel, Poortown Road, opp Oak Road		–	–	–	1815	–	–	–	–	–	–	–	–	–	–	–	–	–	–	–	–
Peel, Town Hall, arr		1712	–	1744	1817	–	1914	–	2014	–	2137	–	2328	–	–	2137	–	–	2328	2346	–
Peel, Town Hall, dep		1715	1715	1745	1820	1845	1915	1945	2015	2100	2140	2245	2332	2035	2100	2140	2250	2315	2332	2350	0055
St John's, Tynwald Inn		1723	1723	1753	1828	1853	1923	1953	2023	2108	2148	2252	2339	2043	2108	2148	2257	2322	2339	2357	0102
The Hope, Curragh Road shelter		1725	1725	1755	–	1855	–	1955	2025	2110	–	2254	–	–	2110	–	22D59	–	–	–	–
Crosby, shelter		1733	1733	1803	1836	1903	1931	2003	2033	2117	2156	2303	2347	2051	2117	2156	<b>Fox</b>	2330	2347	0004	0110
Union Mills, shop		1738	1738	1808	1841	1908	1936	2008	2038	2122	2201	2308	2352	2056	2122	2201	2318	2335	2352	0010	0115
Strang, post box		–	–	1810	1843	–	1938	–	2040	2124	2203	–	2354	–	2124	2203	–	–	2354	–	0117
Nobles Hospital, main entrance		–	–	1814	1847	–	1942	–	2044	2127	2206	–	–	–	2127	2206	–	–	–	–	–
Quarterbridge		1742	1742	1818	1851	1912	1946	2012	2048	2130	2209	2312	2357	2100	2130	2209	2322	2339	2357	0014	0120
Douglas, Lord Street		1751	1751	1827	1900	1921	1955	2021	2057	2139	2218	2320	0005	2109	2139	2218	2330	2347	0005	0022	0128

**Glossary:**

- D** – Serves the Station Road shelter for The Hope
- Fox** – Operates via Foxdale, Braaid and Glen Darragh Road between St John's and Glen Vine
- MF** – Operates Mondays to Fridays only
- Sat** – Operates Saturdays only
-  – Hullad Oie, Night Owl premium fares apply

**Queens Drive, House of Manannan, East Quay and Peel Promenade**

When events take place on East Quay or Shore Road buses are unable to use this route, operating direct from Tynwald road via Albany Road to the Town Hall stop.



During the TT period Friday 23 May to Saturday 7 June bus services are subject to diversion or cancellation. The Friday evening services operate on Wednesday 28 and Thursday 29 May (including 0015/0055 N5 Hullad Oie). A special enhanced timetable operates from Friday 30 May to Saturday 7 June. For full details please see the TT period leaflet and our website [www.bus.im](http://www.bus.im).