





# Services to Willaston, Hailwood Avenue and Birch Hill

Loch Promenade - Royal Avenue - Birch Hill - Hailwood Avenue - Willaston - Rosemount - Lord Street  
 Lord Street - Rosemount - Willaston - Hailwood Avenue - Birch Hill - Royal Avenue - Promenades

**11** **11a**  
**12** **12a**

**11** **11a**  
**12** **12a**




## Sundays Jedoonee

Place	Service	12a	12	12a	11	12a	11	12a	11a	11	12a		11	12a		11	12a	
Douglas, Lord Street, Stand D		–	–	0730	–	0830	–	0930	–	–	1030	Then at these minutes past each hour	–	30	until	–	1630	
Douglas, Victoria Street, Stand G		–	–	–	0749	–	0849	–	0953	1029	–		29	–		1629	–	
Douglas, Derby Castle, MER		–	–	–	0756	–	0856	–	1001	1037	–		37	–		1637	–	
Royal Avenue, shelter		–	–	–	0759	–	0859	–	1004	1040	–		40	–		1640	–	
Rosemount, Trinity Church		–	–	0734	–	0834	–	0934	–	–	1034		–	34		–	1634	–
St Ninian's, School		–	–	0738	–	0838	–	0938	–	–	1038		–	38		–	1638	–
Watterson Lane, Cemetery		0527	0627	–	–	–	–	–	–	–	–		–	–		–	–	–
Willaston, shops		–	–	0741	–	0841	–	0941	–	–	1041		–	41		–	1641	–
Hailwood Avenue, Cat with no Tail		0529	0629	0746	–	0846	–	0946	–	–	1046		–	48		–	1646	–
Birch Hill, shop		0533	0633	0752	0806	0852	0906	0952	1011	1047	1052		47	52		1647	1652	
Hailwood Avenue, School		–	–	–	0810	–	0910	–	1016	1055	–		52	–		1652	–	
Willaston School, shelter		–	–	–	0814	–	0914	–	1020	1056	–		56	–		1656	–	
St Ninians, layby		–	–	–	0819	–	0919	–	1026	1102	–		02	–		1702	–	
Prospect Terrace		–	–	–	0822	–	0922	–	1029	1105	–		05	–		1705	–	
Royal Avenue, Central Drive		0537	0637	0758	–	0858	–	0958	–	–	1058		–	58		–	1658	–
Douglas, Derby Castle, MER		0540	0640	0801	–	0901	–	1001	–	–	1101		–	01		–	1701	–
Douglas, Lord Street		0547	0647	0812	0828	0912	0928	1012	1036	1112	1112		12	12		1712	1712	
		→	→	→		→		→			→		→		→			

2

# Sundays

Jedoonee

Place	Service	12	11a	12	11	12	11	11a	12	12	11	12	11	11a	11
Douglas, Lord Street, Stand D		1720	–	1829	–	1929	–	–	2029	2129	–	2224	–	2310	–
Douglas, Victoria Street, Stand G		–	1729	–	1829	–	2016	2036	–	–	2134	–	2235	–	2335
Douglas, Derby Castle, MER		–	1737	–	1837	–	2023	2043	–	–	2141	–	2241	–	2341
Royal Avenue, shelter		–	1740	–	1840	–	2026	2046	–	–	2144	–	2244	–	2344
Rosemount, Trinity Church		1724	–	1832	–	1932	–	–	2032	2132	–	2227	–	2313	–
St Ninian's, School		1728	–	1836	–	1936	–	–	2036	2136	–	2231	–	2317	–
Willaston, shops		1731	–	1839	–	1939	–	–	2039	2139	–	2234	–	2320	–
Hailwood Avenue, Cat with no Tail		1736	–	1844	–	1944	–	–	2044	2144	–	2238	–	2324	–
Birch Hill, shop		1742	1747	1849	1847	1949	2033	2053	2049	2149	2151	2243	2251	2329	2351
Hailwood Avenue, School		–	1752	–	1852	–	2037	2057	–	–	2155	–	2255	–	2355
Willaston School, shelter		–	1756	–	1856	–	2041	2101	–	–	2159	–	–	–	–
Watterson Lane, Fenella Avenue		–	–	–	–	–	–	–	–	–	–	–	2256	–	2356
St Ninians, layby		–	1802	–	1902	–	2046	2106	–	–	2204	–	2258	–	2358
Prospect Terrace		–	1805	–	1905	–	2049	2109	–	–	2207	–	2301	–	0001
Royal Avenue, Central Drive		1748	–	1855	–	1955	–	–	2055	2155	–	2248	–	2334	–
Douglas, Derby Castle, MER		1751	–	1858	–	1958	–	–	2058	2158	–	2251	–	2337	–
Douglas, Lord Street		1802	1812	1906	1912	2006	2055	2115	2106	2206	2213	2259	BC	2345	BC
		→		→		→			→	CT		CT			

### Glossary:

- – Bus continues to Airport, Castletown, Port Erin and Port St. Mary. For times after Douglas please see pages 22 and 23
- BC – Operates direct to Banks Circus via Athol Street
- CT – Bus continues to Castletown, Port Erin and Port St. Mary

**GO PLACES**  
**6 & 12 Journey Tickets,**  
**For prices see page 7**

