



ISLE OF MAN

TOURIST TROPHY

bus 
vannin



2026

22 May to 7 June

During the TT period from Friday 22 May to Saturday 6 June the Island's bus services are subject to amendments or cancellations depending on racing and road closures.

From Friday 29 May to Saturday 6 June the normal **Service 5/6** timetable between Douglas and Ramsey via Peel is replaced by an enhanced timetable as shown on the following pages.

This enhanced timetable also operates on Sunday 31 May and Bank Holiday Friday 5 June (Senior Race Day Public Holiday).

As some other services are either diverted, suspended or replaced by special services during road closures it is recommended that all journeys are planned accordingly in advance. Please check the TT diversion notices on our website www.bus.im.

The **Wildlife Park** bus stop is not served from Wednesday 20 May to Tuesday 9 June. Buses towards Ramsey stop at the car park entrance. There is no stop here for buses travelling towards Peel and Douglas.

Due to additional traffic during the TT period, the bus stops on **Peel Quayside** and **Promenade** are not served between Saturday 24 May and Sunday 8 June inclusive.


During busy periods scheduled departures from **Banks Circus** in Douglas may not be possible. Anyone who normally boards their bus at Banks Circus is advised to travel to either Lord Street or Victoria Street for bus departures.


During the TT course closures the **Ramsey departure point** for bus services which commence in Ramsey are from Christian Street/Albert Road junction - opposite **Ramsey Bus Station**.



Hullad Oie Night Owl Services

Additional **premium** fares apply but it's an easy way of getting you home after a night of TT festivities.

On **Wednesday 27 May*** and **Thursday 28 May** the normal **Friday timetable** operates which includes the 2233 5j, the 2350 Service 6f, the 2310 Service 5a and all 0015 Hullad Oie Night Owl  journeys.

During the period **Friday 29 May to Saturday 6 June** the enhanced TT timetable operates including the extra late night Hullad Oie Night Owl  journeys.

The fare on Hullad Oie Night Owl journeys is **double the normal adult fare** for the journey undertaken but holders of Go Saver and Go Explore cards only pay the normal fare applicable for the journey.

*Note Hullad Oie Night Owl services timetable on Wednesday May 27 operate in early hours of Thursday May 28.

Planning your journey? First, take a look at the map on the rear cover. The guide uses the 24 hour clock. Symbols are used to indicate Manx National Heritage sites, the airport, train and tram stops. See our fares information on page 15 for our full range of multi journey cards available. **Go cards** can be loaded with 1, 3, 5 or 7 days' bus travel and topped up when required. One day's bus travel can alternatively be purchased on the bus for £7.50.



Planen Sie Ihre Reise Als erstes sehen Sie sich bitte die Karten auf Seite hintere Abdeckung an. Die verschiedenen Symbole verweisen auf historische Staetten des Manx National Heritage, den Flughafen und die Zug- und Bahnhofstetellen. Bitte informieren Sie sich auf den Seite 15 über unser reichhaltiges Angebot der verschiedenen erhältlichlichen Go-Karten. Go-Karten für den Bus können Sie für 1, 3, 5 oder 7 Tage erwerben und diese Karte kann jederzeit erweitert werden. Alternativ können Sie eine Eintageskarte für £7.50 im Bus erwerben.



Planifier votre voyage Tout d'abord, jetez un oeil sur les page arrière. Des symboles indiquent les sites du Patrimoine Mannois, l'aéroport, la gare des chemins de fer et les arrêts du tramway. Pour la liste complète de ce que les différentes cartes de voyage sans contact Go Cards vous proposent, consultez les pages 15. Vous pouvez choisir une carte Go Card qui vous permettra de voyager par bus pendant 1, 3, 5 ou 7 jours, que vous pourrez recharger si besoin est. Un billet pour une journée seulement peut être aussi acheté dans le bus pour 7.50£.



What is a Go Card?

Go Cards are our smart card ticketing product offering reduced fares in a secure and convenient form making it quicker and easier to travel.

If you are only on the Island for a limited number of days we offer the two products to make sure you get the best value for money.

How can I buy a Go Saver or Go Explorer card?

Go Saver cards can be bought or topped up through our website www.bus.im, or at any of our outlets. You will first need to buy your card, these cost **£2**. Once you have your card it can be topped up as many times as you like.

Go Saver ticket cost which gives unlimited bus only travel

	Adult	Child (5-15 yrs)	1 Day Family
1 Day ♦	£7.50	£3.50	1 adult and up to 3 children £10.50
3 Day	£18.00	£8.50	2 adults and up to 3 children £16.00
5 Day	£24.00	£11.50	
7 Day	£29.00	£14.00	

♦ - also available as a paper ticket from the bus driver




Go Explorer ticket cost which give unlimited bus & rail travel

	Adult	Child (5-15 yrs)	Family
1 Day	£22.00	£11.00	£49.00
3 Day	£44.00	£22.00	£94.00
5 Day	£50.00	£25.00	£108.00
7 Day	£61.00	£30.00	£132.00



Go Saver and Go Explore tickets are valid for travel on consecutive calendar days. Multi-day cards operate on calendar days and **not 24 hour periods**. Therefore, the first day is when first used - even if late afternoon or early evening.

 Holders of Go Saver and Go Explorer cards obtain half fare travel on Hullad Oie Night Owl journeys where premium fares apply.

Examples of single bus fares (we no longer offer returns)

Central Douglas to the TT Grandstand	£1.20
Central Douglas to Noble's Hospital, Union Mills and Onchan	£1.40
Central Douglas to Glen Lough, Glen Vine, Crosby and Greeba	£2.00
Central Douglas to St John's, Peel, Ballasalla, Airport and Castletown	£2.80
Central Douglas to Cronk-y-Voddy, Kirk Michael, Ballaugh and Sulby	£3.30
Central Douglas to Laxey	£2.80
Central Douglas to Ramsey (either via Ballacraigne or Laxey)	£3.30
Glen Lough to Cronk-y-Voddy and Kirk Michael	£2.80
Glen Lough to Ballaugh, Sulby and Ramsey (via Ballacraigne)	£3.30
Peel or St John's to Lezayre & Ramsey	£3.30
Peel or St John's to Kirk Michael, Ballaugh and Sulby	£2.80
Queens and Central Promenades to Ballasalla, Airport and Castletown	£3.30
Central Douglas to Colby, Port Erin and Port St Mary	£3.30
Castletown to Port Erin and Port St Mary	£2.00

Getting to and from the TT Grandstand

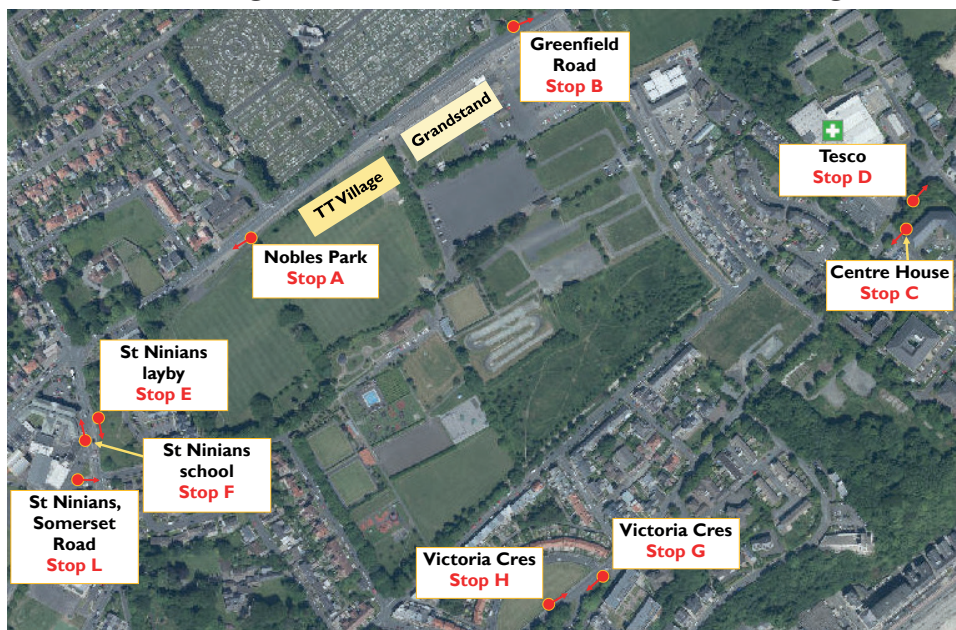
Outside race periods travel to the TT Grandstand from Central Douglas (Lord Street), Onchan, Laxey or Ramsey is on Service 3 journeys.

During TT daytime Service 3 journeys depart Lord Street (Stop D) or Ramsey Bus Station every 30 minutes at 10 and 40 past each hour daily from Tuesday 26 May until Saturday 6 June.

On Race Days Service TT3 also provides additional journeys from Lord Street (Stop E) to the TT Grandstand before the roads close. Please see opposite for times.

During the time when the roads are closed the TT Grandstand can still be accessed from Lord Street via the Service 22v which operates as far as St Ninian's High School from where there is a short walk to the TT Grandstand. Service 22v departs Lord Street (Stop D) at 22 and 55 minutes past each hour.

Buses serving the TT Grandstand and surrounding area



Bus stop	TT Course Open	TT Course closed
Nobles Park Stop A	Ser 3 to Douglas Ser TT3 to Douglas	No buses
Greenfield Road Stop B	Ser 3 to Ramsey Ser TT3 to Creg-ny-Baa	No buses
Centre House Stop C	Ser 3a/22/22h to Douglas	Ser 22v to Douglas
Victoria Road, Tesco Stop D	Ser 3a* to Ramsey Ser 25/h to Onchan	No buses
St Ninians layby Stop E	Ser 3/11/11a/25/25h to Douglas	No buses
St Ninians school Stop F	Ser 3 to Ramsey Ser 12/12a/22/22h to Onchan	No buses
Victoria Crescent Stop G	Ser 3a/22/22h to Douglas	Ser 22v to Douglas
Victoria Crescent Stop H	Ser 3a* to Ramsey Ser 25/h to Onchan	Ser 22v to Tesco
St Ninians Stop L	No buses	Ser 22v to Douglas

* Between 0900 and 2100 Service 3a journeys operate as Service 3v to Onchan with connections to Ramsey

TT1 - Port St Mary, Port Erin and Castletown to the Grandstand and TT Course

Departing Port St Mary via Port Erin, Colby, Castletown By Pass and Ballasalla to Quarterbridge and the TT Course as an extra **TT6** journey via the TT Course to Ramsey.

The only stops for boarding are Port St Mary harbour shelter, Port St Mary school layby, Port Erin Railway Station, Colby, School Hill shelter, Castletown Railway Station and Ballasalla Douglas Road. The **ONLY** bus fares on this service are either a 1 day Go Saver or 1 day Go Explore ticket (certain Island resident concessions apply).

Saturday 30 May, Tuesday 2, Wednesday 3, Friday 5 and Saturday 6 June - Roads close 1000

0735 Port St Mary - 0745 Port Erin - 0753 Colby Bridge - 0800 School Hill - 0802 Castletown Station - 0810 Ballasalla Douglas Road.

Sunday 31 May - Roads close 1230

1005 Port St Mary - 1015 Port Erin - 1023 Colby Bridge - 1030 School Hill - 1032 Castletown Station - 1040 Ballasalla Douglas Road.

TT3 - Douglas and Grandstand to Creg-ny-Baa and Hillberry

Saturday 30 May, Tuesday 2, Wednesday 3, Friday 5 and Saturday 6 June - Roads close 1000

Buses depart Lord Street (Stand E) at 0800 & 0900 and the Grandstand (Greenfield Road shelter) at 0815 & 0915.

Sunday 31 May - Roads close 1230

Buses depart Lord Street (Stand E) at 1030 & 1130 and the Grandstand (Greenfield Road shelter) at 1045 & 1145.

On all race days a bus returns from Creg-ny-Baa on the completion of all racing approximately 10 minutes after the TT Course has re-opened between Creg-ny-Baa and Cronk-ny-Mona.

The fare is £3 each way with Go Saver and Go Explorer tickets valid.

TT6 - Douglas to Union Mills, Crosby, Ballacraigne, Cronk-y-Voddy, Kirk Michael, Ballaugh, Sulby and Ramsey

Saturday 30 May, Tuesday 2, Wednesday 3, Friday 5 and Saturday 6 June - Roads close 1000

Buses depart Lord Street (Stand B) at 0820.

Sunday 31 May - Roads close 1230

Buses depart Lord Street (Stand B) at 1050.

On Wednesday 27**, Thursday 28** (if session needed) & Friday 29** May daytime practice sessions and on all race days buses return via the reverse of the TT Course approximately 15 minutes after the roads open car has reached Ramsey and the full Service 5c/6 timetable recommences.

** Travel to the TT Course on these days is available on normal timetabled services.

TT6 - Ramsey to Sulby, Ballaugh, Kirk Michael, Cronk-y-Voddy, Ballacraigne, Crosby, Union Mills and Braddan Bridge to the Grandstand

Saturday 30 May, Tuesday 2, Wednesday 3, Friday 5 and Saturday 6 June - Roads close 1000

Bus departs Ramsey at 0820.

Sunday 31 May - Roads close 1230

Bus departs Ramsey at 1050.

On all days a bus returns from the Quarterbridge via the TT Course approximately 5 minutes after the roads open car has passed.

Please note that Services **TT1**, **TT3** and **TT6** are subject to amendment or diversion on the day due to unscheduled road closures.

If racing occurs on the contingency days of Monday 1, Thursday 4 or Sunday 7 June then the departure times of **TT1**, **TT3** & **TT6** are adjusted accordingly. Please see www.bus.im for further details.

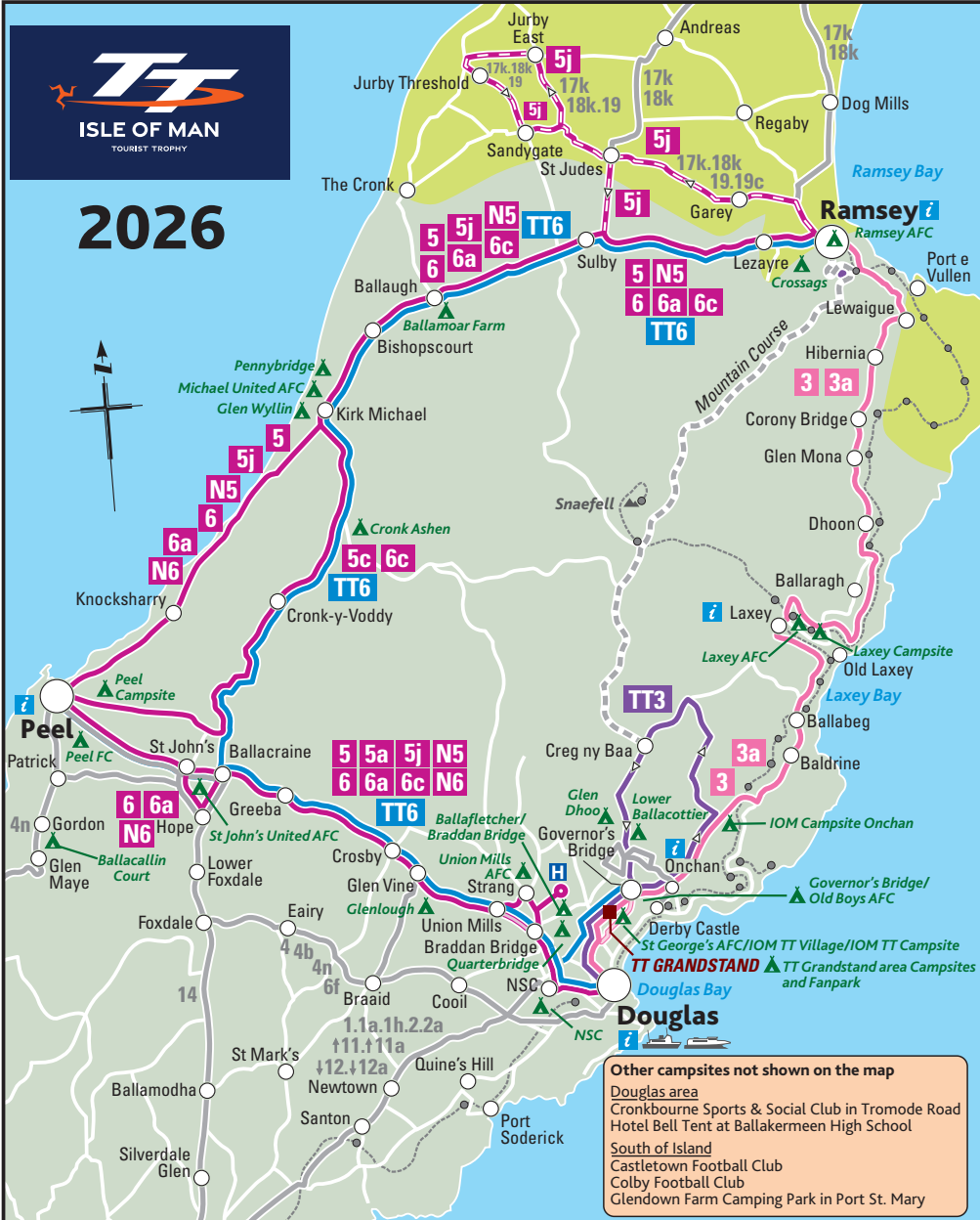
Bus routes for: Major TT Campsites

Campsite	Service No.	Notes
Ballacallin Court, Patrick	4, 4n	Outside entrance
Ballafletcher Sports Ground (Vagabonds RUFC)	1h, 5, 5c, 6a, 22h, 25h	Short walk from Hosp main entrance
Ballamoar Campsite, Ballaugh	5, 5a, 5c, 6, 6a, 6c, N6	Short walk from Ballaugh village
Braddan Bridge TT Campsite, Ballafletcher	1h, 5, 5c, 6a, 22h, 25h	Short walk from Hosp main entrance
Colby Football Club Campsite	1, 2, 11, 12, N1	300m walk from Colby Bridge bus stop
Cronk Aashen Campsite, Barregarrow	5c, 6c	Short walk from Barregarrow Crossroads
Cronkbourne Sports & Social Club Ltd (Cricket Club on Tromode Road)	3, 3a, 12, 12a, 22, 22h, 25, 25h, N3	800m walk from Woodbourne Road
Crossags Campsite, Ramsey	5, 5a, 5c, 6, 6a, 6c, N6	Short walk from RGS bus stops
DHSOB Campsite, Blackberry lane	3, 3a, 25, 25h	350m walk from Governor's Bridge bus stop
Duke TT Village	3a, 22, 22h, 25, 25H	Short walk from various bus stops
Glen Dhoo Campsite, Hillberry	1, 1a, 11, 11a, 12, 12a, 22, 22h, 25, 25h	1.3km walk from Cat With No Tail Public House bus stops
Glen Wyllin Campsite, Kirk Michael	5, 5a, 6, 6a, N6c	Bus stop at entrance of campsite (5c & 6c serve the Village)
Glendown Farm Camping Park, Port St Mary	1, 1a, 2a, 11, 11a, 12, 12a	950m walk from SPLM (School) bus stops
Governor's Bridge Campsite, Blackberry Lane	3, 3a, 25, 25h	350m walk from Governor's Bridge bus stop
Glenlough Campsite	5, 5a, 5c, 6, 6a, 6c, N5, N6	Bus stop at entrance of campsite
Isle of Man Campsite Onchan Ltd	3, 3a, N3	Bus stop at entrance of campsite on Whitebridge Straight
Isle of Man TT Campsite, Victoria Road	3a, 25h	Short walk from last stop on Victoria Road
Laxey AFC Campsite	3, 3a, N3	800m walk from Laxey MER Station
Laxey Campsite	3, 3a, N3	400m walk from Minorca Hill bus stops
Lower Ballacottier Campsite, Hillberry	1, 1a, 11, 11a, 12, 12a, 22, 22h, 25, 25h	2km walk from Cat With No Tail Public House bus stops
Michael Utd AFC Campsite, Kirk Michael	5, 5a, 5c, 6, 6a, 6c, N6	350m walk from Kirk Michael Cannan Court bus stops
Nine Yards Bell Tents - Ballakermeen	3, 3a, 12, 12a, 22, 22h, 25, 25h, N3	Short walk from Woodbourne Road bus stops
Nine Yards Bell Tents, Castletown MFC	1, 2, 2a, 11, 12, 12a, N1	800m walk from Castletown Railway Station
North Coast Glamping, Mooragh Promenade	3, 3a, 5, 5a, 5c, 6, 6a, 6c	950m from Ramsey bus station
Peel Camping Park	5, 5c, 6, 6c	Bus stop at entrance of campsite
Peel Football Club	5, 5a, 5c, 6, 6a, 6c, N5, N6	Bus stop at entrance of campsite
Pennybridge Campsite, Kirk Michael	5, 5a, 5c, 6, 6a, 6c, N6	Bus stop at entrance of campsite
Quarterbridge Campsite (Douglas Rugby Club)	5, 5a, 5c, 6, 6a, 6c, N5, N6, 22, 22h, 25, 25h	Short walk from Quarterbridge bus stop or Groves Road from Airport
Ramsey AFC Campsite - Ballacloan Stadium	3, 3a, 5, 5a, 5c, 6, 6a, 6c	850m from Ramsey bus station
St Georges AFC Campsite	3	Bus stop at entrance of campsite
St John's United FC Campsite	6, 6a, 6c, N6	Bus stop at entrance of campsite (5/5c/N5 on Main Road)
Union Mills FC Campsite, Strang	5, 5c, 6a, N5	750m from Strang bus stops

TT Services



2026



Other campsites not shown on the map

Douglas area
 Cronkbourne Sports & Social Club in Tromode Road
 Hotel Tent at Ballakermeen High School

South of Island
 Castletown Football Club
 Colby Football Club
 Glendown Farm Camping Park in Port St. Mary

Key		3/3a		Railway / Horse Tram		Tourist information
		3a variation		Ferry/Seacat		Campsite
		5/5a/5j/N5/6/6a/6c		Bus travels in direction of arrow shown		Noble's Hospital
		5j variation		Served by ConnectVILLAGES		
		TT3 Race Special				
		TT6 Race Special				
		Other bus routes				
	Section of TT Mountain Course not covered by bus for safety reasons					



TT Period Services

Douglas - Castletown - Port Erin - Port St Mary Douglas - Laxey - Ramsey



Friday 22 May	HO1			Normal timetabled schooldays service
Saturday 23 May	HO1			Normal timetabled Saturdays service
Sunday 24 May				Normal timetabled Sundays service
Monday 25 May			PH	Public Holidays service
Tuesday 26 May				Normal timetabled school holiday service
Wednesday 27 May	HO1		SDF	Normal FRIDAYS school holiday service
Thursday 28 May	HO1		SDF	Normal FRIDAYS school holiday service
Friday 29 May	HO2		ATS	School holiday Fridays timetabled service
Saturday 30 May	HO2		ATS	Saturdays timetabled service with additional 2340 Ramsey - Douglas (Service 3)
Sunday 31 May	HO2		SAT	Enhanced SATURDAY services between Douglas & Port Erin and Service 3 timetable as shown on page 13
Monday 1 June	HO2		ATS	Normal timetabled service with additional 2340 Ramsey - Douglas (Service 3)
Tuesday 2 June	HO2		ATS	Normal timetabled service with additional 2340 Ramsey - Douglas (Service 3)
Wednesday 3 June	HO2		ATS	Normal timetabled service with additional 2340 Ramsey - Douglas (Service 3)
Thursday 4 June	HO2		ATS	Normal timetabled service with additional 2340 Ramsey - Douglas (Service 3)
Friday 5 June	HO2		SAT	Bank Holiday Enhanced SATURDAYS service between Douglas & Port Erin and Service 3 timetable as shown on page 13
Saturday 6 June	HO2		SAT	Enhanced SATURDAYS service
Sunday 7 June				Normal Sundays service

- ATS** Normal Timetable with Additional Modified Services
- PH** Public Holiday Timetable - Additional Services
- SDF** Normal FRIDAY school holiday timetable in operation
- SAT** Enhanced **SATURDAY** services.

- HO1** Hullad Oie (Night Owl) Services at 0015
- HO2** Hullad Oie (Night Owl) Services at 0015 & 0115
- Extra journeys between Douglas and Airport
- No services between Castletown and Port Erin when Billown Circuit is closed. Diversions are displayed at all primary bus stops and bus.im.

The changes during the period Friday 29 May to Saturday 6 June increase the number of buses travelling via Glencrutchery Road (to serve the TT Grandstand area) with the 1740, 1840 & 1940 departures from Lord Street and the 1640, 1740 & 1840 departures from Ramsey operating as Service 3 and not 3a.

Additional Service 3a journeys to serve Victoria Road operate:

Douglas Lord Street, Stand D	1743 1843 1943
Victoria Road, Tesco	1753 1853 1953
Onchan, Manx Arms (for Ramsey connection)	1758 1858 1958

Service Terminates at Ballachrink

Service Starts at Ballachrink

Onchan, opp. Manx Arms	1717 1817 1917
Victoria Road, Centre House	1720 1820 1920
Douglas Lord Street, Stand E	1734 1834 1934



Service changes when the TT Course is closed



Services 3, 3a & X3 Douglas - Laxey - Ramsey

Buses divert via Douglas Promenades between Central Douglas and Onchan

Services 4, 4b & 4n Douglas - Foxdale - Peel/Niarbyl

During daytime closures of the TT Course Service 4b journeys are cancelled between 0900 and 1600 as Foxdale is served by diverted Service 5/6 journeys. Morning and late afternoon journeys operate as per timetable. Service 4n journeys still operate to serve Patrick and Niarbyl.

On Sunday 31 May and Friday 5 June when the enhanced Public Holiday timetable operates the following Service 4 journeys operate: 0800 and 1807 Peel to Douglas and 1745 Douglas to Peel. The 1807 journey also operates on Saturdays 30 May & 6 June. The 2230 Service 6f also operates.

When the enhanced timetable operates from Friday 29 May to Saturday 6 June a 2230 Peel to Douglas via Foxdale Service 6f operates daily.

Service 8 & 8s Peel - Castletown - Port Erin - Calf Sound

During TT Course closures and at times when large amounts of cars and motorcycles are expected at Calf Sound Service 8 & 8s journeys are subject to curtailment or part cancellation. Please see notices displayed at primary bus stops for details.

Services 5/5c/6/6c Douglas - Peel - Kirk Michael - Ramsey

Buses still operate between Douglas and Peel, diverting via Foxdale. Journeys between Peel, Kirk Michael and Ramsey are cancelled.

Service 2, 2a, 11, 11a, 12 & 12a Douglas - Onchan

Buses operate via the Promenades and Royal Avenue to Birch Hill (to turn), returning via the Promenades to Douglas. During Evening and Bank Holiday closures Service 2 and 2a journeys are not altered.

During daytime TT Course closures (and up to 1 hour afterwards) when there is heavy traffic on Douglas Promenades the through journeys from Port Erin may be replaced by dedicated Onchan services resulting in a change of bus being required for through journeys.

Service 21 & 21b Douglas - Anagh Coar - Farmhill - Vicarage Road/IOM Business Park

During daytime closures of the TT Course these journeys return from Anagh Coar to Douglas via Kewaigue and therefore DO NOT serve Heather & Hazel Crescents or Alder Road. Travel to Douglas is available on the upward leg at no additional charge.

Service 21h Douglas - Anagh Coar - Farmhill - Noble's Hospital

During closures of the TT Course on evenings and Sunday/Bank Holiday daytimes Service 21h journeys terminate at the Vicarage Road/ Meadow Crescent roundabout, returning from Vicarage Road at the normal time. On race days return from Anagh Coar is via Kewaigue as Services 21 and 21b above.

Services 22, 22h, 25 & 25h Douglas - Bucks Road - Willaston/Victoria Road - Hailwood Avenue

During closures of the TT Course the normal services to Willaston, Hailwood Avenue and Victoria Road are suspended.

Replacement Service 22v operates to St Ninians (beside the school) and Victoria Road, Tesco with Service 22k operating from Ballanard Road to Willaston, Hailwood Avenue (Cat with no Tail on request) and Noble's Hospital.

Full details of all bus diversions and cancellations are available on our website www.bus.im

5
5a
5c
6
6a
6c
6f
N5
N6c



Douglas - Strang - St John's - Peel - Ramsey
Douglas - St John's - Peel - Ramsey
Douglas - St John's - Peel - Cronk-y-Voddy - Ramsey
Douglas - St John's - Peel
Douglas - St John's - Peel - Ramsey
Douglas - St John's - Peel - Cronk-y-Voddy - Ramsey
Douglas - Glen Vine - Foxdale - St John's - Peel
Douglas - St John's - Peel **Hullad Oie**
Douglas - Hope - St John's - Peel - Kirk Michael - Ramsey **Hullad Oie**

5
5a
5c
6
6a
6c
6f
N5
N6c




Daily


Friday 29 May to Saturday 6 June 2026

Gagh Laa

Place	Service	5	5	5	6a	5a	5	6c	5a	5	6c	5	6c	5	6c	5	6c	5	6c		
Douglas, Lord Street Stop B		0602	0632	0652	0712	0727	0802	0837	0847	0907	0937	1007	1037	1107	1137	1207	1237	1307	1337	1407	1437
Quarterbridge		0607	0637	0657	0717	0732	0807	0842	0852	0912	0942	1012	1042	1112	1142	1212	1242	1312	1342	1412	1442
Noble's Hospital, main entrance		0612	0642	0702	0722	-	0812	-	-	0917	-	1017	-	1117	-	1217	-	1317	-	1417	-
Strang, phone box		0615	0645	0705	0725	-	0815	-	-	0920	-	1020	-	1120	-	1220	-	1320	-	1420	-
Union Mills		0618	0648	0708	0728	0735	0818	0846	0855	0923	0946	1023	1046	1123	1146	1223	1246	1323	1346	1423	1446
Crosby layby		0623	0653	0713	0733	0740	0823	0851	0900	0928	0951	1028	1051	1128	1151	1228	1251	1328	1351	1428	1451
The Hope		-	-	-	0741	-	-	0859	-	-	0959	-	1059	-	1159	-	1259	-	1359	-	1459
St John's, Tynwald Inn		0631	0701	0721	0743	0748	0831	0901	0908	0936	1001	1036	1101	1136	1201	1236	1301	1336	1401	1436	1501
Peel, Town Hall arr		0638	0708	0728	0750	0755	0838	0908	0915	0943	1008	1043	1108	1143	1208	1243	1308	1343	1408	1443	1508
Peel, Town Hall dep		-	0710	-	0755	-	0845	0915	0918	0950	1015	1050	1115	1150	1215	1250	1315	1350	1415	1450	1515
Peel, Reayrt Aalin		-	0713	-	0758	-	-	-	0920	-	-	-	-	-	-	-	-	-	-	-	-
Peel, Derby Road, campsite		-	-	-	-	-	0847	0917	-	0952	1017	1052	1117	1152	1217	1252	1317	1352	1417	1452	1517
Peel, Poortown Road, Oak Road		-	-	-	-	-	-	0919	-	-	1019	-	1119	-	1219	-	1319	-	1419	-	1519
Cronk-y-Voddy crossroads		-	-	-	-	-	-	0929	-	-	1029	-	1129	-	1229	-	1329	-	1429	-	1529
Peel, Ballawattleworth, opp Barbary West Coast		-	-	-	-	-	0848	-	-	0953	-	1053	-	1153	-	1253	-	1353	-	1453	-
Knocksharry Farm		-	0716	-	0801	-	0854	-	-	0959	-	1059	-	1159	-	1259	-	1359	-	1459	-
Kirk Michael, BCC Cars		-	0724	-	0809	-	0902	0936	-	1007	1036	1107	1136	1207	1236	1307	1336	1407	1436	1507	1536
Ballaugh, opposite Raven		-	0730	-	0815	-	0908	0942	-	1013	1042	1113	1142	1213	1242	1313	1342	1413	1442	1513	1542
Sulby Village, shelter		-	0737	-	0822	-	0915	0949	-	1020	1049	1120	1149	1220	1249	1320	1349	1420	1449	1520	1549
Ramsey Bus Station		-	0749	-	0834	-	0927	1001	-	1032	1101	1132	1201	1232	1301	1332	1401	1432	1501	1532	1601

Place	Service	5	6c	5	6c	5	5a	6c	5	6f	5	6f	5	6	6a	6	5c	6	6a	N5	N6c	N5
Douglas, Lord Street Stop B		1507	1537	1607	1637	1707	1722	1737	1807	1837	1907	1937	2007	2037	2107	2137	2207	2237	2307	0015	0020	0115
Quarterbridge		1512	1542	1612	1642	1712	1727	1742	1812	1842	1912	1942	2012	2042	2112	2142	2212	2242	2312	0020	0025	0120
Noble's Hospital, main entrance	H	1517	–	1617	–	1717	–	–	1817	–	1917	–	2017	–	2117	–	2217	–	–	–	–	–
Strang, phone box		1520	–	1620	–	1720	–	–	1820	–	1920	–	2020	–	2120	–	2220	–	2315	0023	–	0123
Union Mills		1523	1546	1623	1646	1723	1731	1746	1823	1846	1923	1946	2023	2046	2123	2146	2223	2246	2317	0025	0029	0125
Crosby layby		1528	1551	1628	1651	1728	1736	1751	1828	Fox	1928	Fox	2028	2051	2128	2151	2228	2251	2322	0030	0034	0130
The Hope		–	1559	–	1659	–	–	1759	–	DEFA	–	DEFA	–	2059	2136	2159	–	2259	2329	–	0040	–
St John's, Tynwald Inn	▽	1536	1601	1636	1701	1736	1744	1801	1836	1907	1936	2007	2036	2101	2138	2201	2236	2301	2331	0037	0042	0137
Peel, Town Hall arr	▽	1543	1608	1643	1708	1743	1751	1808	1843	1914	1943	2014	2043	2108	2145	2208	2243	2308	2337	0048	0048	0148
Peel, Town Hall dep	▽	1550	1615	1650	1715	1750	1752	1810	1850	1915	1950	2015	2050	–	2147	–	2245	–	2339	–	0050	–
Peel, Reayrt Aalin		–	–	–	–	–	1755	–	–	1917	–	2017	–	–	–	–	–	–	2341	0044	–	0144
Peel, Derby Road, campsite		1552	1617	1652	1717	1752	–	1812	1852	–	1952	–	2052	–	2149	–	2247	–	–	–	0052	–
Peel, Poortown Road, Oak Road		–	1619	–	1719	–	–	1813	–	–	–	–	–	–	–	–	2248	–	–	–	0053	–
Cronk-y-Voddy crossroads		–	1629	–	1729	–	–	1823	–	–	–	–	–	–	–	–	2258	–	–	–	0103	–
Peel, Ballawattleworth, Barbary West Coast		–	–	–	–	–	1758	–	–	1920	–	2020	–	–	–	–	–	–	–	0046	–	0146
Peel, Ballawattleworth, opp Barbary West Coast		1553	–	1653	–	1753	–	–	1853	–	1953	–	2053	–	2150	–	–	–	–	–	–	–
Knocksharry Farm		1559	–	1659	–	1759	–	–	1859	–	1959	–	2059	–	2156	–	–	–	2345	–	–	–
Kirk Michael, BCC Cars		1607	1636	1707	1736	1807	–	1830	1907	–	2007	–	2107	–	2204	–	2305	–	2353	–	0110	–
Ballaugh, opposite Raven		1613	1642	1713	1742	1813	–	1836	1913	–	2013	–	2113	–	2210	–	2311	–	2358	–	0116	–
Sulby Village, shelter		1620	1649	1720	1749	1820	–	1843	1920	–	2020	–	2120	–	2217	–	2318	–	0003	–	0121	–
Ramsey Bus Station	▽ 	1632	1701	1732	1801	1832	–	1855	1932	–	2032	–	2132	–	2229	–	2330	–	0015	–	0133	–

Glossary:

- DEFA** – Serves the DEFA office stop for The Hope
- Fox** – Operates via Glen Darragh Road, Braaid and Foxdale between Glen Vine and St Johns
-  – Hullad Oie (*Night Owl*), premium fares apply



On TT Race Days Service TT6 journeys operate from Douglas (Lord Street), Glencrutchery Road (for the TT Grandstand) and Ramsey Bus Station to serve the TT Course between Quarterbridge and Ramsey. Full route and time details are on page 3.



During busy periods extra services operate between Douglas and Peel

5
5a
5c
5j
6
6a
6c
6f
N5
N6c



Ramsey - Peel - St John's - Douglas
 Ramsey - Peel - St John's - Douglas
 Ramsey - Cronk-y-Voddy - Peel - St John's - Douglas
 Ramsey - Jurby - Peel - St John's - Douglas
 Peel - St John's - Douglas
 Ramsey - Peel - St John's - Douglas
 Ramsey - Cronk-y-Voddy - Peel - St John's - Douglas
 Peel - Foxdale - Glen Vine - Douglas
 Peel - Douglas **Hullad Oie**
 Ramsey - Kirk Michael - Cronk-y-Voddy - Douglas **Hullad Oie**

5
5a
5c
5j
6
6a
6c
6f
N5
N6c



Daily

Friday 29 May to Saturday 6 June 2026


Gagh Laa

Place	Service	MF				NSu				NSu				NSu				NSu									
		5	5a	6a	6c	5	5a	6	6c	5	5a	6c	5	5a	6c	5	5a	6c	5	5a	6c	5					
Ramsey, Bus Station, front		-	0628	-	0710	-	-	-	0805	-	-	-	0915	0945	-	1015	1045	-	1115	1145	-	1215	1245	-	1315	1345	-
Sulby Village, distillery		-	0638	-	0720	-	-	-	0815	-	-	-	0925	0955	-	1025	1055	-	1125	1155	-	1225	1255	-	1325	1355	-
Ballaugh, Raven		-	0645	-	0727	-	-	-	0822	-	-	-	0932	1002	-	1032	1102	-	1132	1202	-	1232	1302	-	1332	1402	-
Kirk Michael School		-	0651	-	0733	-	-	-	0828	-	-	-	0938	1008	-	1038	1108	-	1138	1208	-	1238	1308	-	1338	1408	-
Ballaquine Farm		-	0654	-	0736	-	-	-	-	-	-	-	0941	-	-	1041	-	-	1141	-	-	1241	-	-	1341	-	-
Knocksharry		-	0658	-	0740	-	-	-	-	-	-	-	0945	-	-	1045	-	-	1145	-	-	1245	-	-	1345	-	-
Cronk-y-Voddy shelter		-	-	-	-	-	-	-	0834	-	-	-	-	-	-	-	-	-	-	-	-	-	-	-	-	-	-
Peel, Mourne View shelter		-	-	-	0744	BQ	-	RA	-	0904	-	-	-	-	-	-	-	-	-	-	-	-	-	-	-	-	-
Peel, Oak Road, McLeods Field		-	0701	-	-	0801	-	0827	-	-	0923	-	0948	-	-	1048	-	-	1148	-	-	1248	-	-	1348	-	-
Peel, Ballawattleworth, Barbary West Coast		-	0705	-	-	0805	-	0831	-	-	0927	-	0952	-	-	1052	-	-	1152	-	-	1252	-	-	1352	-	-
Peel, Poortown Road, opposite Oak Road		-	-	-	-	-	-	-	0845	-	-	-	-	1025	-	-	1125	-	-	1225	-	-	1325	-	-	1425	-
Peel, Town Hall arr		-	0707	-	0747	0807	-	0833	0847	0907	0929	-	0954	1027	-	1054	1127	-	1154	1227	-	1254	1327	-	1354	1427	-
Peel, Town Hall dep		0640	0712	0730	0750	0810	-	0836	0852	0912	0932	-	0959	1032	-	1059	1132	-	1159	1232	-	1259	1332	-	1359	1432	-
St John's, Tynwald Inn		0648	0720	0738	0758	0818	-	0844	0900	0920	0940	-	1007	1040	-	1107	1140	-	1207	1240	-	1307	1340	-	1407	1440	-
The Hope, Curragh Road shelter		-	-	0740	-	-	-	-	0902	-	0942	-	-	1042	-	-	1142	-	-	1242	-	-	1342	-	-	1442	-
Crosby Shelter		0656	0728	0748	0806	0826	-	0852	0910	0928	0950	-	1015	1050	-	1115	1150	-	1215	1250	-	1315	1350	-	1415	1450	-
Union Mills, shop		0701	0733	0753	0811	0831	-	0857	0915	0933	0955	-	1020	1055	-	1120	1155	-	1220	1255	-	1320	1355	-	1420	1455	-
Strang, post box		0703	0735	0755	0813	-	-	-	-	SD	-	-	SD	-	-	SD	-	-	SD	-	-	SD	-	-	SD	-	-
Noble's Hospital, main entrance		0707	0739	0759	0817	-	0856	-	-	0939	-	0956	1026	-	1056	1126	-	1156	1226	-	1256	1326	-	1356	1426	-	1456
Quarterbridge		0711	0743	0803	0827	0842	0900	0905	0919	0943	0959	1000	1030	1059	1100	1130	1159	1200	1230	1259	1300	1330	1359	1400	1430	1459	1500
Douglas, Lord Street Stop E		0720	0752	0812	0836	0851	0909	0914	0928	0952	1008	1009	1039	1108	1109	1139	1208	1209	1239	1308	1309	1339	1408	1409	1439	1508	1509


Place	Service	NSu		NSu		SSu										🚶			🚶									
		5	6c	5	5	5	6c	5	6c	5c	6f	5	5a	6	5c	6	5	5j	6	5c	6f	5j	5a	N5	N6c	N5a		
Ramsey, Bus Station, front	🚶	1415	1445	-	1515	-	1545	1615	1645	1705	-	1730	-	1805	1835	-	1935	-	-	2042	-	2200	-	2235	2310	-	0020	-
Jurby, Bretney shelter		-	-	-	-	-	-	-	-	-	-	-	-	-	-	-	-	-	-	2057	-	-	-	2251	-	-	-	
Jurby Threshold		-	-	-	-	-	-	-	-	-	-	-	-	-	-	-	-	-	-	2100	-	-	-	2253	-	-	-	
Sulby Village, distillery		1425	1455	-	1525	-	1555	1625	1655	1715	-	1740	-	1815	1845	-	1945	-	-	2109	-	2210	-	2302	2320	-	0030	-
Ballaugh, Raven		1432	1502	-	1532	-	1602	1632	1702	1722	-	1747	-	1822	1852	-	1952	-	-	2115	-	2217	-	2308	2327	-	0036	-
Kirk Michael School		1438	1508	-	1538	-	1608	1638	1708	1728	-	1753	-	1828	1858	-	1958	-	-	2121	-	2223	-	2314	2333	-	0042	-
Ballaquine Farm		1441	-	-	1541	-	-	1641	-	-	-	1756	-	1831	-	-	-	-	-	2124	-	-	-	2317	2336	-	-	-
Knocksharry		1445	-	-	1545	-	-	1645	-	-	-	1800	-	1835	-	-	-	-	-	2128	-	-	-	2321	2340	-	-	-
Cronk-y-Voddy shelter		-	-	-	-	-	-	-	1714	1734	-	-	-	-	1904	-	2004	-	-	-	-	-	2229	-	-	-	0048	-
Peel, Mourne View shelter		-	-	-	-	-	-	-	-	-	-	-	-	-	-	-	-	-	-	-	-	-	-	-	-	2344	-	-
Peel, Oak Road, McLeods Field		1448	-	-	1548	-	-	1648	-	-	-	-	1803	-	1838	-	1917	-	2017	-	2131	-	-	2323	-	0044	-	0144
Peel, Ballawattleworth, Barbary West Coast		1452	-	-	1552	-	-	1652	-	-	-	-	1807	-	1842	-	1920	-	2020	-	2135	-	-	2326	-	0047	-	0147
Peel, Poortown Road, opposite Oak Road		-	1525	-	-	-	1625	-	1725	1745	-	-	-	-	1915	-	2015	-	-	-	-	-	2240	-	-	-	-	-
Peel, Town Hall arr	🚶	1454	1527	-	1554	-	1627	1654	1727	1747	-	1809	-	1844	1917	1922	2017	2022	-	2137	-	2242	-	2328	2347	0049	GH	0149
Peel, Town Hall dep	🚶	1459	1532	-	1559	-	1632	1659	1732	1752	1807	1814	1840	1849	1922	1950	2020	2045	2110	2140	2210	2245	2315	2336	2352	0055	-	0155
St John's, Tynwald Inn	🚶	1507	1540	-	1607	-	1640	1707	1740	1800	1814	1822	1848	1857	1930	1958	2028	2053	2118	2148	2218	2252	2322	2344	2400	0103	-	0202
The Hope, Curragh Road shelter		-	1542	-	-	-	1642	-	1742	-	18D16	-	-	1859	-	2000	-	2055	-	-	2220	-	23D24	-	-	-	-	-
Crosby Shelter		1515	1550	-	1615	-	1650	1715	1750	1808	Fox	1830	1856	1907	1938	2008	2036	2103	2126	2156	2228	2300	Fox	2351	0008	0110	0101	0209
Union Mills, shop		1520	1555	-	1620	-	1655	1720	1755	1813	1835	1835	1901	1912	1943	2013	2041	2108	2131	2201	2233	2305	2343	2356	0013	0115	0106	0214
Strang, post box		SD	-	-	SD	-	-	SD	-	1815	-	1837	-	-	1945	-	2043	-	2133	2203	-	2307	-	2358	-	0117	-	-
Noble's Hospital, main entrance	H	1526	-	1556	1626	1636	-	1726	-	1819	-	1841	-	-	1949	-	2047	-	2137	2206	-	2311	-	-	-	-	-	-
Quarterbridge		1530	1559	1600	1630	1640	1659	1730	1759	1823	1839	1845	1905	1916	1953	2017	2051	2112	2141	2209	2237	2315	2347	0001	0017	0120	0110	0216
Douglas, Lord Street Stop E		1539	1608	1609	1639	1649	1708	1739	1808	1832	1852	1854	1914	1925	2002	2026	2100	2121	2150	2218	2246	2324	2355	0009	0026	0128	0118	VS

Glossary:

- BQ** - Commences on Peveril Road (Ballaquane Road Junction) at 0755, then Reayrt Aalin (0757) to Oak Road
- D** - Serves the Station Road shelter at The Hope
- Fox** - Operates via Foxdale, Braaid and Glen Darragh Road between St John's and Glen Vine
- GH** - Operates direct via Glen Helen, Ballacraigne and Greeba to Crosby - not via Peel
- MF** - Operates Mondays to Fridays only
- NSu** - Does not operate on Sunday 31 May or Friday 5 June
- RA** - Commences at Reayrt Aalin bus stop at 0826
- SD** - Operates from Union Mills via Snugborough, Braddan Bridge and Noble's Hospital South Drive
- SSu** - Operates Saturday and Sunday only (operates as Service 4 Monday to Thursday)
- VS** - Terminates in Victoria Street
- 🚶 - Hullad Oie (*Night Owl*) premium fares apply



On TT Race Days Service TT6
journeys operate from Douglas



(Lord Street), Glencrutchery Road (for the TT Grandstand) and Ramsey Bus Station to serve the TT Course between Quarterbridge and Ramsey.

Full route and time details
are on page 3.

During busy periods extra services operate between Douglas and Peel

Buses to Jurby, Andreas and Bride
Ramsey - Jurby - Andreas - Bride - Ramsey
Ramsey - Bride - Andreas - Jurby - Ramsey
Ramsey - Jurby - Ramsey

17k
18k
19

17k
18k
19

Operates Tuesday 26, Wednesday 27, Thursday 28, Friday 29, Saturday 30 May, Monday 1, Tuesday 2, Wednesday 3, Thursday 4 and Saturday 6 June

Place	Service	18k	Flex	Flex	19	19	19	19	19	19	17k	17k	Flex	CVA	5j	CVA	5j
Ramsey, Bus Station, front		0619	0725	0905	1030	1130	1230	1330	1430	1530	1615	1710	1840	2000	2042	2100	2233
Bowring Road, Hospital		0622	-	-	-	-	-	-	-	-	-	-	-	-	-	-	-
Dogmills		0625	-	-	-	-	-	-	-	-	-	-	-	Pre booking only from Jurby	-	Pre booking only from Jurby	-
Bride, opposite Ayre View		0629	-	-	-	-	-	-	-	-	-	-	-	-	-	-	-
Andreas, school shelter		0636	-	-	-	-	-	-	-	-	-	-	-	-	-	-	-
Jurby Road, Ash Grove		-	-	-	1033	1133	1233	1333	1433	1533	1618	1713	-	-	2044	-	2235
St Judes		-	-	-	1039	1139	1239	1339	1439	1539	1624	1719	-	-	2051	-	2242
Jurby Bretney, shelter		0648	0740	0920	1045	1145	1245	1345	1445	1545	1629	1724	-	-	2057	-	2248
IOM Prison		-	-	0924	1048	1148	1248	1348	1448	1548	-	-	-	-	-	-	-
Jurby Ind Est, Motor Museum		0650	-	0928	1050	1150	1250	1350	1450	1550	1631	1726	-	-	-	-	-
Jurby Threshold, shelter		0652	0742	0930	1052	1152	1252	1352	1452	1552	1633	1728	-	-	2100	-	2242
St Judes, Church		0658	-	-	1058	1158	1258	1358	1458	1558	-	-	-	-	D	-	D
Kings Reach, shelter		0703	-	-	1103	1203	1303	1403	1503	1603	-	-	-	-	-	-	-
Andreas, hair salon		-	-	-	-	-	-	-	-	-	1644	1739	-	-	-	-	-
Bride, Ayre View		-	-	-	-	-	-	-	-	-	1651	1746	-	-	-	-	-
Dogmills		-	-	-	-	-	-	-	-	-	1655	1750	-	-	-	-	-
Bowring Road, Hospital shelter		0706	-	-	1106	1206	1306	1406	1506	1606	1659	1754	-	-	-	-	-
Ramsey Bus Station		0709	CV	CV	1109	1209	1309	1409	1509	1609	1702	1757	CV	-	-	-	-

Operates Sunday 31 May and Public Holiday Friday 5 June

Place	Service	17k	17k	19	18k	19	18k	17k	18k	18k	18k	CVA	5j	CVA	5j
Ramsey, Bus Station, front		0935	1035	1145	1235	1345	1435	1535	1635	1745	1840	2000	2042	2100	2233
Bowring Road, Hospital		-	-	-	1238	-	1438	-	1638	1748	1843	-	-	-	-
Dogmills		-	-	-	1241	-	1441	-	1641	1751	1846	Pre booking only from Jurby	-	Pre booking only from Jurby	-
Bride, opposite Ayre View		-	-	-	1245	-	1445	-	1645	1755	1850	-	-	-	-
Andreas, school shelter		-	-	-	1252	-	1452	-	1652	1802	1857	-	-	-	-
Jurby Road, Ash Grove		0938	1038	1148	-	1348	-	1538	-	-	-	-	2044	-	2235
St Judes		0944	1044	1154	-	1354	-	1544	-	-	-	-	2051	-	2242
Jurby Bretney, shelter		0949	1049	1159	1303	1359	1503	1549	1703	1813	1908	-	2057	-	2248
Jurby Ind Est, Motor Museum		0951	1051	1201	1305	1401	1505	1551	1705	1815	1910	-	-	-	-
Jurby Threshold, shelter		0953	1053	1203	1307	1403	1507	1553	1707	1817	1912	-	2100	-	2242
St Judes, Church		-	-	1209	1313	1409	1513	-	1713	1823	1918	-	D	-	D
Kings Reach, shelter		-	-	1214	1318	1414	1518	-	1718	1828	1923	-	-	-	-
Andreas, hair salon		1004	1104	-	-	-	-	1604	-	-	-	-	-	-	-
Bride, Ayre View		1011	1111	-	-	-	-	1611	-	-	-	-	-	-	-
Dogmills		1015	1115	-	-	-	-	1615	-	-	-	-	-	-	-
Bowring Road, Hospital shelter		1019	1119	1217	1321	1417	1521	1619	1721	1831	-	-	-	-	-
Ramsey Bus Station		1022	1122	1220	1324	1420	1524	1622	1724	1834	1927	-	-	-	-

Jurby and ConnectVILLAGES

During the period 30 May to 6 June the ConnectVILLAGES service to Jurby is replaced by these timetables.

To book a ConnectVILLAGES service to or from an area of Jurby that is not covered by these journeys (either at Jurby or in the Ramsey area) please use the telephone booking system as the ConnectVILLAGES MANNgo app. may not be available for Jurby bookings.

Glossary:

- CV** - ConnectVILLAGES Flex Service operates at the times shown from Ramsey and Jurby and continues to Ramsey with the arrival time subject to pre-bookings
- CVA** - Operates to Bride and Andreas only. There are no fixed times after departing Ramsey and pre-booking is essential for any stop after the Bowring Road/North Shore Road junction.
- D** - Continues to Douglas

3

3a

N3

Douglas - St Ninian's - Onchan - Laxey - Ramsey
Douglas - Victoria Road - Onchan - Laxey - Ramsey
Douglas - Hailwood Avenue - Onchan - Laxey - Ramsey






Hullad Oie 

3

3a

N3

Sunday 31 May and Bank Holiday Friday 5 June

Place	Service	3a	3	3	3	3	3	3v	3	3	3	3	3v	3	3	3	3a	3	3	3	3a	N3	N3				
Douglas, Lord Street Stop D		0640	0740	0840	0910	0940	1010	1013	Then at these minutes past each hour	40	10	until	1740	1810	1813	1840	1910	1940	2010	2110	2140	2210	2315	0015	0115		
Rosemount, Trinity Church		0643	0744	0844	0914	0944	1014	1017		44	14		1744	1814	1817	1844	1914	1943	2013	2113	2143	2213	2318	0018	0118		
St Ninian's, school		-	0748	0848	0918	0948	1018	-		48	18		1748	1818	-	1848	1918	1947	-	2117	2147	2217	-	0022	0122		
Glencrutchery Road, Greenfield Road		-	0750	0850	0920	0950	1020	-		50	20		1750	1820	-	1850	1920	1949	-	2119	2149	2219	-	-	-		
Johnny Watterson's Lane, Cemetery		-	-	-	-	-	-	-		-	-		-	-	-	-	-	-	-	-	-	-	-	-	0024	0124	
Hailwood Avenue, Cat With No Tail		-	-	-	-	-	-	-		-	-		-	-	-	-	-	-	-	-	-	-	-	-	0026	0126	
Onchan, Avondale Road, Precinct		-	-	-	-	-	-	-		-	-		-	-	-	-	-	-	-	-	-	-	-	-	0031	0131	
Victoria Road, Tesco		0649	-	-	-	-	-	1023		-	-		-	-	-	1823	-	-	-	2019	-	-	-	-	2324	-	-
Onchan, Manx Arms		0653	0755	0855	0925	0955	1025	1028		55	25		1755	-	1828	1855	1925	1953	2023	2123	2153	2223	2328	-	-	-	
Ballachrink, shop		0653	0758	-	-	-	-	1031		-	-		-	-	1831	-	-	-	-	-	-	-	-	2331	-	-	
Baldrine, Methodist hall		0702	0804	0900	0930	1000	1030	-	00	30	1800	1830	-	1900	1930	1958	2028	2128	2158	2228	2337	0037	0137	-			
Laxey, MER shelter	 	0709	0811	0908	0938	1008	1038	-	08	38	1808	1838	-	1908	1938	2006	2036	2136	2206	2236	2344	0044	0144	-			
Dhoon Glen		0716	0818	0915	0945	1015	1045	-	15	45	1815	1845	-	1915	1945	2013	2043	2143	2213	2243	2351	0051	0151	-			
Glen Mona, Ballagorry Drive		0719	0821	0918	0948	1018	1048	-	18	48	1818	1848	-	1918	1948	2016	2046	2146	2216	2246	2355	0055	0154	-			
Ramsey, Bus Station		0732	0834	0931	1001	1031	1101	-	31	01	1831	1901	-	1931	2001	2028	2058	2158	2228	2258	0007	0105	0205	-			

3

3A

N3







Ramsey - Laxey - Onchan - St Ninian's - Douglas
Ramsey - Laxey - Onchan - Victoria Road - Douglas
Ramsey - Laxey - Onchan - St Ninian's - Douglas

Hullad Oie 

3

3A

N3

Place	Service	3a	3a	3	3	3a	3	3	3	3	3	3	3	3	3	3	3	3	3	3	3	3	N3	N3	
Ramsey Bus Station, front dep	 	0640	0740	0840	0910	-	Then at these minutes past each hour	40	10	until	1810	-	1840	1910	1940	2010	2040	2110	2210	2310	2340	0020	0115	-	
Glen Mona, church hall		0651	0753	0853	0923	-		53	23		1823	-	1853	1923	1953	2023	2053	2123	2223	2321	2351	0031	0126	-	
Dhoon, cafe		0654	0756	0856	0926	-		56	26		1826	-	1856	1926	1956	2026	2056	2126	2226	2324	2354	0034	0129	-	
Laxey, MER Station	 	0701	0803	0903	0933	-		03	33		1833	-	1903	1933	2003	2033	2103	2133	2233	2331	0001	0041	0136	-	
Baldrine layby		0709	0811	0911	0941	-		11	41		1841	-	1911	1941	2011	2041	2111	2141	2241	2339	0009	0049	0144	-	
Ballachrink, shop		0713	-	-	-	0942		-	-		-	-	1842	-	-	-	-	-	-	-	-	-	-	-	-
Onchan, opposite Manx Arms		0718	0817	0917	0947	0947		17	47		1847	1847	1917	1947	2017	2047	2117	2147	2247	2347	0015	0053	0148	-	
Victoria Road, Centre House		0721	0824	-	-	0950		-	-		-	-	1850	-	-	-	2050	-	-	2250	-	-	-	-	
Glencrutchery Road, Grandstand		-	-	0920	0950	-		20	50		1850	-	1920	1950	2020	-	2120	2150	-	2350	0018	0056	0151	-	
St Ninian's, shelter		-	-	0922	0952	-		22	52		1852	-	1922	1952	2022	-	2122	2152	-	2352	0020	0057	0152	-	
Prospect Terrace		0728	0827	0925	0955	0957	25	55	1855	1857	1925	1955	2025	2057	2125	2155	2257	2357	0023	0100	0155	-			
Douglas, Lord Street Stop E		0734	0834	0932	1002	1004	32	02	1902	1904	1932	2002	2032	2104	2132	2202	2304	2359	V	V	V	-			

Glossary:  - Hullad Oie Night Owl, premium fares apply (also operates TT period daily Friday 29 May to Saturday 6 June 2026) V - Service terminates in Victoria Street

Victoria Road: Daytime buses from Lord Street (Service 3v) are at 1013, 1213, 1413, 1613 & 1813. Buses from Centre House (Service 3a) at 0950, 1050, 1250, 1450, 1650 & 1850.



Key

- | | | | | | | | |
|--|--|--|----------------------------|--|-------------------------|--|-----------------------------|
| | 1/1h/2/2a/11/11a/12/12a | | 4/4b/4n | | 16/16b/16d (Schooldays) | | Served by ConnectVILLAGES |
| | 1a/2a/11a/12a variation between Castletown and Port St. Mary | | 5/5a/5j/6/6a | | 16b variation | | Railway / Horse Tram |
| | 3 | | 5c/6c variation | | 17k/18k | | Manx National Heritage site |
| | 3a variation | | 5j variation | | 18a variation | | Places of interest |
| | X3 variation | | 6/6f variation | | 19c (Schooldays) | | Tourist information |
| | | | 14 (Schooldays/infrequent) | | 20/20a (Schooldays) | | Airport |
| | | | 14b/14c variation | | 29 (Schooldays) | | Ferry port |
| | | | 15 | | | | |